California Marine Life Protection Act Initiative
Master Plan Science Advisory Team
MLPA Goals and Evaluation of Scientific Elements
March 2006

The MLPA Master Plan Science Advisory Team (SAT) analyzed the relative merits of the central coast MPA packages in meeting the SAT guidelines found in the MLPA Master Plan Framework and science-related MLPA goals (goals 1, 2, 3, 4 and 6).

MLPA Goal	SAT Evaluation of Scientific Elements
1. To protect the natural diversity and abundance of marine life, and the structure, function, and integrity of marine ecosystems.	Habitats and protection levels
2. To help sustain, conserve, and protect marine life populations, including those of economic value, and rebuild those that are depleted.	Size, spacing and protection levels
3. To improve recreational, educational, and study opportunities provided by marine ecosystems that are subjected to minimal human disturbance, and to manage these uses in a manner consistent with protecting biodiversity.	Habitat replication
4. To protect marine natural heritage, including protection of representative and unique marine life habitats in California.	Habitats and protection levels
5. To ensure that California's MPAs have clearly defined objectives, effective management measures and adequate enforcement and are based on sound scientific guidelines.	No SAT evaluation specific to Goal 5
6. To ensure that the states' MPAs are designed and managed, to the extent possible, as a network.	Size and spacing guidelines

California Marine Life Protection Act Initiative
DRAFT SAT Evaluation of Proposed MPA Packages
(note: methodology sections only)
23 January 2006

I. Background

Six packages of MPAs were submitted by the MLPA Initiative Staff to the SAT for their evaluation on 15 December 2005. The relative amount of protection afforded to habitats in the study region was evaluated for five of these packages (i.e., packages 0, 1, 2, 3, and AC). The SAT did not evaluate package B because it did not address goal 6 of the MLPA and related network provisions of the Master Plan Framework (i.e., size and shape guidelines). Evaluation of the effects of the proposed MPA would not be possible without sites of comparable habitat outside an MPA. Thus, the single large ubiquitous MPA preempts evaluation. Additionally, the scientific study of relative impacts of fishing and other extractive activities among MPAs with various levels of protection is not possible within a configuration of a single MPA, which is the case in package B.

Most of the five packages included information on rationale, regulations, area, habitats, species likely to be protected, boundaries, and goals for each proposed MPA. For each MPA in each of these packages, MLPA Initiative Staff provided estimates of length of shoreline (linear mile) for sandy/gravel beach, rocky intertidal, coastal marsh, tidal flat, and surfgrass habitats and area (mi^2) of eelgrass, estuarine, soft sediment (0-30, 30-100, 100-200, >200 m), rock (0-30, 30-100, 100-200, >200 m), kelp, and canyon (0-30, 30-100, 100-200, >200 m) habitats. Areal kelp coverage was averaged from 1989, 1999, 2002, and 2003. The SAT did not consider pinnacle habitats in this evaluation because of poor data quality (i.e., many pinnacles were not identified in these data sets and therefore it was impossible to accurately estimate percentage of available habitat type being protected). [**NOTE: Comments on headlands and upwelling centers to come.**]

Data that were used in this SAT evaluation were estimated from a geographic information system (GIS), which is an extremely valuable tool. However, errors in the estimates from the GIS exist because of the large number of data sources and the wide range in quantity and quality of data. An example of the limitations of these data is that the GIS analysis suggests that some of the proposed MPAs comprise completely soft sediment, whereas rocky habitats are known to occur within those MPAs. The SAT suggests that the overall approach to protection of habitats, replications, and distribution (size and spacing) is more relevant than the actual amount of a particular habitat found in a proposed MPA, because the same data set was used for all packages.

The SAT recognized that the distribution and abundance of the various habitat types are not uniform throughout the central coast study region. Therefore, to evaluate the proposed packages relative to MLPA Goal 4, the study region was divided into seven sub-regions, from north to south: Pigeon Point-Capitola; Capitola-Monterey Breakwater; Monterey Breakwater-Point Sur; Point Sur-San Martin; San Martin-Point Estero; Point Estero-Santa Marine River; and Santa Maria River-Point Conception (Figure 1). These subregions were delineated by comparable length of coastline and by clusters of proposed MPAs. An evaluation of representation of habitats within each MPA relative to availability of habitats at a smaller spatial scale (i.e., subregions) was more relevant than an analysis relative to the entire study region. Additionally, network functionality of the packages (goal 6) is better evaluated at the sub-regional spatial scale rather than across the entire study region. Percentage of available habitat in each habitat type was estimated for each of the seven subregions as well as for the entire study region (Figure 2).

II. Categories of Protection Level of Proposed MPAs

The SAT categorized each MPA in each of the five packages by their relative level of protection (see Appendix 1a-e for SAT rationale of level of protection for each MPA in each package).

Why categorize MPAs by levels of protection? The Marine Life Protection Act (MLPA) identifies three types of Marine Protected Areas (MPA): State Marine Reserves (SMR), State Marine Conservation Areas (SMCA), and State Marine Parks (SMP). There is great variation in the type and magnitude of activities that may be permitted within these MPAs, in particular SMPs and SMCAs. This variety purposely provides designers of MPA packages with flexibility in proposing MPAs that either individually or collectively fulfill the various goals and objectives specified in the MLPA. However, this flexibility can result in complex and possibly confusing levels of protection afforded by any individual MPA or collection of MPAs. In particular, SMCAs allow for many possible combinations of recreational and commercial extractive activities. Therefore, MPA proposals with similar numbers and sizes of SMCAs may in fact differ markedly in the type, degree, and distribution of protection throughout the study region. Thus, the purpose of categorizing MPAs by their relative level of protection is to simplify comparisons of the overall conservation value of MPAs within and among proposed packages.

Rationale for categories of protection. The SAT is evaluating the MPA proposals particularly with respect to five MLPA goals: 1, 2, 3, 4, and 6. **Goal 1** addresses protection of the natural diversity and abundance of marine life, and the structure, function, and integrity of marine ecosystems. **Goal 2** aims to help sustain, conserve, and protect marine life populations, including those of economic value, and rebuild those that are depleted. One aspect of **Goal 3** that the SAT will evaluate is the opportunity to study marine ecosystems that are subject to minimal human disturbances. The SAT specifically will evaluate these proposals with respect to the replication of appropriate MPA designations, habitats, and control areas. **Goal 4** pertains to the protection of marine natural heritage, including protection of representative and unique marine life habitats in central California waters. **Goal 6** aims to ensure that the central coast's MPAs are designed and managed, to the extent possible, as a component of a statewide network.

The likelihood that any particular MPA or collection of MPAs will meet any of these five goals is based in large part on the type and magnitude of removal or mortality (collectively referred to as "take") of living marine resources that occurs within the MPAs. Three forms of take include (1) direct removal of a species from an MPA, (2) unintended incidental removal of a species in the process of targeting another species (referred to as "bycatch"), and (3) perturbation of the ecosystem in such a way that it leads to increased mortality of a species (e.g., alteration of habitat that leads to reduced refuge from predators). Take is not limited to fishing activities. For example, coastal power generating stations impinge fishes and invertebrates and entrain their larvae in the process of drawing ocean water for cooling systems. Likewise, many minor seawater intakes and sewage outfalls occur along the coast. The impacts of seawater intakes and sewage outfalls can be diffuse in nature, and can affect ecosystems both locally and regionally. The extent of these impacts is largely unknown. At Diablo Canyon Power Generating Station, in particular, differences in adult populations due to intake effects have not been detected. Therefore, the SAT is not including an evaluation of these potential sources of impacts on individual MPAs. Additionally, commercial kelp harvest can reduce habitat availability and may directly and indirectly increase mortality of juvenile fishes. Thus, the level of protection and

conservation value afforded by any particular MPA depends very much on the type and magnitude of fishing and other human activities that will be allowed within the marine protected areas.

State Marine Reserves (SMR) provide the *greatest level of protection* to species and to ecosystems by allowing no take of any kind (with the exception of scientific take for research, restoration, or monitoring). The high level of protection created by an SMR is based on the assumption that no other appreciable level of take or alteration of the ecosystem is allowed (e.g., sewage discharge, seawater pumping, kelp harvest). In particular, SMRs provide the greatest likelihood of achieving MLPA goals 1, 2, and 4.

State Marine Parks (SMP) are designed to provide recreational opportunities and therefore can allow some or all types of recreational take of a wide variety of fish and invertebrate species by various means (e.g., hook and line, spear fishing). Because of the variety of species that potentially can be taken and the potential magnitude of recreational fishing pressure, *SMPs that allow recreational fishing provide low protection and conservation value relative to other, more restrictive MPAs* (e.g., SMRs and some SMCAs). Although SMPs have lower value for achieving MLPA goals 1 and 2, they may assist in achieving other MLPA goals.

State Marine Conservation Areas (SMCA) potentially have the most variable levels of protection and conservation of the three MPA designations because they allow any combination of commercial and recreational fishing, as well as other extractive activities (e.g., kelp harvest). Coastal MPAs are most effective at protecting species with limited range of movement and close associations to seafloor habitats. Less protection is afforded to more wide-ranging, transient species like salmon and other coastal pelagics (e.g., albacore, swordfish, pelagic sharks). This has led to proposals of SMCAs that prohibit take of bottom-dwelling species, while allowing the take of transient pelagic species. However, fishing for some pelagic species, like salmon near the bottom or in relatively shallow water, increases the likelihood of taking bottom species that are targeted for protection (e.g., California halibut, lingcod, rockfishes). Rates of bycatch are particularly high in shallow water where bottom fish move close to the surface and become susceptible to the fishing gear. In addition, for recreational salmon fishing, the practice of "mooching" has a potentially higher bycatch rate than that of trolling.

Participants at a recent national conference[1] on benthic-pelagic coupling considered the nature and magnitude of interactions among benthic (bottom-dwelling) and pelagic species, and the implications of these interactions for the design of marine protected areas. At this meeting, scientists and recreational fishing representatives agreed that bycatch is higher in water depths <50m (164 ft) and lower in deeper water. This information, along with incidental catch statistics provided by CDFG, formed the basis of categorization of SMCAs into three relative levels of protection of bottom-dwelling species and their habitats.

SMCA High Protection – These SMCAs protect benthic communities, both directly and indirectly, and allow only the take of highly transient pelagic species. Proposed SMCAs that prohibit take of all species except salmon and coastal pelagics in water depth greater than 50m (164 ft) were placed in this category. The exception to this rule is a few proposed SMCAs in several packages that are located offshore of SMRS. We chose to assign a High protection level for those SMCAs whose inshore boundary extends

[1] Benthic-pelagic linkages in MPA design: a workshop to explore the application of science to vertical zoning approaches. November 2005. Sponsored by NOAA National Marine Protected Area Center, Science Institute, Monterey, CA.

to about 30 m, in primarily sand habitat. SMCAs with High Protection are equivalent to SMRs for protecting many, but not all, species and habitats. However, our understanding of the interactions among pelagic species and the benthic community is incomplete. Moreover, salmon fishing in deep water (>50m) can be conducted near the bottom, resulting in bycatch of benthic species. Therefore these SMCAs do not have as high protection and conservation value as no-take SMRs, and are less likely to achieve MLPA goals 1,2, and 4. Moreover, SMRs are needed to evaluate the effects of SMCAs that allow the take of coastal pelagics (including salmon).

The SAT also has categorized one proposed MPA as an SMCA with high protection, rather than as an SMR, because of the negative influence of elevated temperature of the cooling water discharged from the Diablo Canyon Power Generating Station. Although thermal impact of the cooling water discharge is constrained largely to Diablo Cove and the intertidal environment roughly 1.4 miles to the north of the Cove, this is sufficient impact to warrant an SMCA-high designation[2].

SMCA Moderate Protection – These SMCAs protect the majority of benthic species and their habitats while allowing for the take of transient pelagics, selected benthic fishes and invertebrates, and giant kelp (hand harvested only; Appendix 2). Proposed SMCAs that prohibit take of all species except salmon, pelagic fishes, squid, crab, spot prawn, and giant kelp were placed in this category. These MPAs are considered to provide relatively lower protection than SMRs and SMCAs (High) primarily because they allow the take of species (crab, spot prawn and, to a lesser extent, squid) that have direct interaction, as predator, prey or habitat of those species targeted for protection. Thus, removal of these species can potentially affect the overall ecosystem (Goal 1) as well as particular species targeted for protection that feed on or otherwise interact with these species (Goal 2). In addition, take of crabs and spot prawns that live on the seafloor increases the likelihood of bycatch of those bottom-dwelling species that are targeted for protection (i.e. rockfishes).

Although bycatch of bottom-dwelling species in **market squid** landings is considered minimal, the presence of bycatch has been documented through CDFG's port sampling program. The port sampling program records bycatch (i.e., presence or absence evaluations), but actual amounts of bycatch have not been quantified to date. During 2004, bycatch was present in about forty-nine percent of the observed squid landings, but species that constituted bycatch were primarily other coastal pelagics. Benthic species targeted for protection by MPAs comprised a very small component of the squid fishery (CDFG[3]). Spawning squid occur near the bottom when attaching their egg masses directly onto sand sediment. Occurrence of squid as bycatch in bottom trawls also indicates their presence on or near the bottom and their co-occurrence with benthic species.

The magnitude of bycatch in the commercial **spot prawn** trap fishery[4] was quantified from a CDFG observer program in 2000-2001. In central California (Pt. Conception to Monterey Bay), an average of about 150 pounds of bottom-dwelling fish was taken with every 1000 pounds of spot prawns. Thirty species of finfish were observed as bycatch in the spot prawn trap fishery. The top five species, in

---

[2] Issues and environmental impacts associated with once-through cooling at California's coastal power plants. 2005. California Energy Commission, CEC-700-2005-013. Sacramento, CA. 81 pp + Appendices.

[3] table 7b P. Reilly's information (need proper citation)

[4] Reilly, P.N. and J. Geibel. 2002. Results of California Department of Fish and Game Spot Prawn Trawl and Trap Fisheries Bycatch Observer Program 2000-2001. Report prepared for the California Fish and Game Commission (July 2002).

decreasing frequency of occurrence, were sablefish, rosethorn rockfish, greenblotched rockfish group (includes greenblotched, greenspotted, and pink rockfish), spotted cusk eel, and filetail catshark, comprising 78% of all fishes in the catch (by weight). Observed bycatch included seventeen species of rockfishes. Sea stars constituted the vast majority of invertebrates taken as bycatch. Other invertebrates included red rock crab, a large sea slug, galatheid crab, urchin, octopus, box crab, hermit crab, decorator crab, brittle star, feather star, and sea cucumber. Most invertebrates and many fish species, other than rockfishes, could be returned to the water alive.

Bycatch associated with the **Dungeness crab** trap fishery has not been documented. Although some fishes associated with sand sediments are likely caught in this fishery, other crabs (mostly rock crab) are the only species reported in Dungeness crab landings[5].

SMCA Low Protection – These SMCAs protect some benthic species and their habitats. These proposed SMCAs allow various forms of commercial and recreational fishing and kelp harvesting. Both the directed take and potential bycatch from those fisheries will greatly limit the conservation value of these MPAs relative to SMRs and SMCAs of high and moderate protection. Also, mechanical harvest of giant kelp and the harvest of bull kelp by any method result in both direct and indirect take of many invertebrate and fish species (Appendix 2). As such, these SMCAs are least likely to assist in achieving MLPA goals 1, 2, and 4.

[5] Table on crab landings; need proper citation from Paul R.

Appendix 2. Other human activities that alter ecosystem protection and conservation value of an MPA

Kelp harvesting – Potential impacts of kelp harvesting depend on the species of kelp, the method of harvest (mechanical or hand collection), and the volume of plant material removed. For both methods, take is constrained by regulations to the upper 1.2 m (4 feet) of the forest canopy formed at the surface of the ocean. Harvest of kelp forests is targeted primarily at the giant kelp, *Macrocystis pyrifera*, and secondarily the bull kelp, *Nereocystis luetkeana*. Importantly, giant kelp is a perennial (individual plants can live multiple years), and reproduction and new growth occur at the bottom of the plant. In contrast, bull kelp is an annual (individuals live only one year), and reproduction and new growth occur at the top of the plant. In addition the gas-filled bladder responsible for keeping the bull kelp erect is located at the surface. Therefore, kelp harvesting, regardless of method, has a greater negative impact on bull kelp than on giant kelp.

Assessments of the impact of harvest (both mechanical and hand) on giant kelp suggest minimal impact to the kelp plants themselves because the plants are not removed entirely and can re-grow rapidly to replace the removed canopy. Moreover, the reproductive portion of the plant is left intact at the bottom of the plant. However, harvest near the end of the summer may result in loss of the canopy for the remainder of the growing season. Whereas the amount of harvested bull kelp is much less than that of giant kelp, no impact assessment of harvesting has been conducted for bull kelp in California. However, negative impact to individuals and populations of bull kelp is likely to be much greater than giant kelp because the reproductive and growth capacity of the plants is terminated with harvest.

Of additional, and perhaps greater, concern with the harvesting of kelp is the (1) loss of habitat provided by the forest canopy for other species, (2) loss of production of plant material that is fed on by numerous grazers and detritivores in kelp forests and other habitats where drift kelp contributes to local productivity (e.g., heads of submarine canyons and sandy beaches), and (3) take (i.e. bycatch) of other species closely associated with the canopy habitat. The two harvesting methods differ markedly with respect to these three impacts. Mechanical kelp harvest is conducted by large, specially designed vessels that remove large volumes of the forest canopy and kill many associated species of fishes and invertebrates (including many species of juvenile rockfishes). Loss of habitat and food provided by kelp canopies translates to changes in growth, survival, and reproduction of those species associated with the canopy. The coastwide impact of this mortality on juvenile rockfishes has not been assessed. However, the impact to an individual kelp forest within a proposed MPA is likely to be substantial, with the loss of large numbers (1,000's) of juveniles. Because of the impacts of mechanical kelp harvest on the well-understood role of kelp to the structure, function, and services provided by kelps to shallow reef ecosystems (Goal 1), and on many species targeted for protection (Goal 2), SMCAs that allow mechanical harvest of kelp, even if no other extractive activities are permitted, are *considered to be of low protection and conservation value*.

Impacts of hand harvest of kelp in support of the abalone mariculture industry have received less attention, in large part because of the presumed lesser impact of this method compared to mechanical harvest. The reduced impact is based in part on the lower volume of plant material removed and the likelihood that juvenile fishes are less likely to be removed with the canopy. However, experiments by CDFG in 1977 indicated that kelp canopy removal might increase the likelihood that young-of-the-year

rockfishes are consumed by opportunistic, predatory fishes such as juvenile bocaccio[6]. Repeated collection of the kelp canopy from the same area likely increases local-scale impacts on habitat and food production. Because the impacts of hand harvest on the well-understood role of kelp to the structure, function and services provided by kelps to shallow reef ecosystems (Goal 1), and on many species targeted for protection by MPAs (Goal 2) are less than the impacts from mechanical harvest, SMCAs that allow hand harvest of kelp are *considered to be moderate in their protection and conservation value*.

[6] Houk, J.L. and K. McCleneghan. 1993. Effects of kelp canopy removal on young-of-the-year rockfish abundance, using two census methods. California Dept. Fish and Game, Administrative Report No. 93-5. 29 p

California Marine Life Protection Act
Size and Spacing Analyses

SAT Subteam
March 9, 2006

Two goals of the Marine Life Protection Act deal primarily with issues related to the persistence of marine populations. Goal 2 focuses explicitly on the dynamics and persistence of marine populations:

> *MLPA Goal #2: "To help sustain, conserve, and protect marine life populations, including those of economic value, and rebuild those that are depleted."*

Goal 6 focuses on the collective function of the collection of MPAs:

> MLPA Goal #6: "*To ensure that the state's MPAs are designed and managed, to the extent possible, as a network.*

Meeting these two goals was the stimulus for the size and spacing guidelines in the Master Plan Framework (MPF). With respect to MPA size, the MPF specifies two guidelines.

> *Size Guideline #1: "For an objective of protecting adult populations, based on adult neighborhood sizes and movement patterns, MPAs should have an alongshore span of 5-10 km (3-6 m or 2.5- 5.4 nm) of coastline, and preferably 10-20 km (6-12.5 m or 5.4-11 nm). Larger MPAs would be required to fully protect marine birds, mammals, and migratory fish."*

This size guideline arises primarily from data on the movement of adult and juvenile fish and invertebrates. Since MPAs will be most effective if they are substantially larger than the distance that individuals move, larger MPAs provide benefit to a wider diversity of species. A summary of existing scientific studies of adult movement (See Appendix 1) shows that adult movement varies greatly among California's marine species (Table 1). Therefore the choice of any MPA size determines the subset of species that could potentially benefit. For species with average movement distances of 100s to 1000s of miles, MPAs are unlikely to be a source of significant protection (except when they protect critical locations, e.g., spawning or nesting grounds). As a result, the MPF guidelines focus on species in the first three movement categories in Table 1. The minimum size guideline of 5 to 10 km targets species in the first two categories. The preferable 10 to 20 km size range attempts to provide substantially more benefit to the important group of species in category 3 (10 - 100 km movement). This group includes a number of important rockfishes from the California coast. Therefore, MPAs that meet the preferable size guideline should protect more biological diversity than MPAs that just meet the less stringent minimum guideline.

Table 1. Scales of adult movement for California coastal marine species

The second size guideline arises from an attempt to connect habitats across depth ranges. Many marine species spend different parts of their life cycle in different habitats

0 – 1 km	1 – 10 km	10 – 100 km	100 – 1000 km	> 1000 km
Invertebrates	Rockfishes	Invertebrates	Fishes	Invertebrates
Abalone	Black	Dung. Crab*	Big Skate	Jumbo Squid*
Mussel	Brown	Rockfishes	Pacific Halibut	Fishes
Octopus	Copper	Bocaccio	Sablefish*	Sharks*
Sea Star	Greenspotted	Canary	Salmonids*	Tunas*
Snail	Olive	Yellowtail	Sturgeon	Turtles*
Urchin	Vermilion	Widow	Whiting*	Birds
Rockfishes	Other Fishes	Other Fishes	Birds	Albatross*
Blk. & Yellow	Cabezon Ca.	Anchovy	Gulls*	Pelican*
China	Halibut	Herring	Mammals	Shearwater*
Gopher	Lingcod	Sardine	Porpoises	Shorebirds*
Kelp		Birds	Sea Lions*	Terns*
Other Fishes		Gulls		Mammals
Gobie		Cormorants		Dolphins
Sculpin		Mammals		Sea Lions*
		Harbor Seal		Whales*
		Otter		
* Seasonal Migration				

that often span a range of depths. By connecting these different habitats in a single MPA, species that move among contiguous habitats will likely benefit. Hence,

> *Size Guideline #2: "For an objective of protecting the diversity of species that live at different depths and to accommodate the movement of individuals to and from shallow nursery or spawning grounds to adult habitats offshore, MPAs should extend from the intertidal zone to deep waters offshore."*

This guideline reflects the recommendation of the SAT that MPAs extend from the shore to the boundary of state waters (3 miles). Extending MPA boundaries to the edge of state waters has the added benefit of allowing for connections with future MPA designations in federal waters. The combination of these two size guidelines forms the basis for SAT evaluation of MPA areas that use both the alongshore and offshore dimensions.

Methods of SAT analysis of MPAs relative to these size guidelines:

- We measured the alongshore length and area of each proposed MPA

- When MPAs shared boundaries, we combined contiguous MPAs into a single MPA cluster
- We considered the level of protection in each component of an MPA cluster
- We tabulated the sizes of all MPAs and MPA clusters with respect to the MPF minimum and preferable guidelines.
- We considered which habitats were represented in MPA clusters that meet MPF minimum and preferable guidelines.

The MPF has one key spacing guideline related the maximum distance between MPAs for the diversity of habitats in the Central Coast.

> *Spacing Guideline #1: "For an objective of facilitating dispersal of important bottom-dwelling fish and invertebrate groups among MPAs, based on currently known scales of larval dispersal, MPAs should be placed within 50-100 km (31-62 m or 27-54 nm) of each other."*

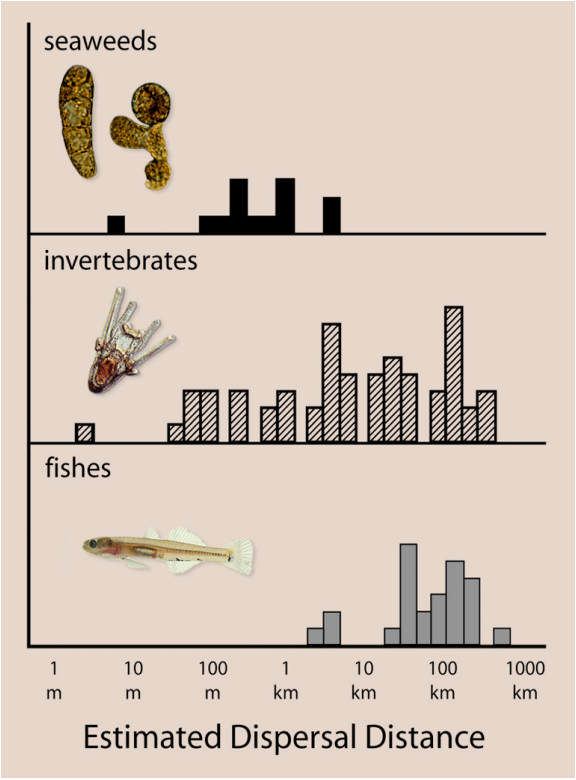

This guideline arises from a number of studies that examine the persistence of marine populations with a network of marine reserves (Botsford *et al.* 2001, Gaines *et al.* 2003, Gaylord *et al.* 2005) and its connection to larval dispersal. The spacing distances arise from a number of recent syntheses of data on larval dispersal in marine fish, invertebrates and seaweeds (Shanks *et al.* 2003, Kinlan and Gaines 2003, Kinlan *et al.* 2005) and advances in modeling of larval transport (e.g., Siegel *et al.* 2003, Cowen *et al.* 2006). As with adult movement, scales of larval movement vary enormously among species (meters to 1000s of km – Figure 1). In contrast to adult movement, however, it is the short distance dispersers that pose the biggest challenge for connections between MPAs.

Figure 1. Scales of larval and spore dispersal as estimated from population genetic structure of species with relatively sedentary adults but dispersing young (Kinlan and Gaines 2003).

Methods of SAT analysis of MPAs relative to these spacing guidelines:

- Since the spacing guidelines are targeted at ensuring connectivity among MPAs for different species, MPAs must be characterized by the habitats they contain. An MPA that does not contain habitat for a particular species (e.g., kelp forest), provides no benefit to that species. Therefore, we calculated the amount of each habitat (i.e., area or linear distance) in each MPA.
- We then calculated the % of the MPA that each habitat represents. For kelp forests, we calculated the % of shallow water habitat (<30m) only, since kelp does not grow in deeper waters.
- An MPA was considered to include a specific habitat if that habitat represented more than a critical fraction of the entire MPA. For common habitats (e.g., rocky intertidal, sandy beach, surfgrass/eelgrass, sand 0 to 30m), we used a threshold of 20% of the MPA. For rarer habitats, we reduced the threshold to either 15% (sand 30 to 100m, rocky reef 0 to 30m) or 10% (kelp forests, sand > 100m, rocky reef 30 to 100m). For the upwelling center habitat category, we counted all MPAs that included shallow and moderate depth habitats in the vicinity of the four major upwelling centers of the central coast – Año Nuevo/Davenport, Pt. Sur, Pt. Buchon, Pt. Arguello/Pt. Conception.
- The use of %s to define which habitats are present in a significant amount presents two problems. First, for small MPAs, even a large fraction of the MPA may represent an insignificant amount of habitat. We believe this problem can be adequately addressed by the MPA size analyses. Second, for large MPAs, even a large area of a particular habitat may represent a small percentage of the MPA. Since larger MPAs have substantial benefits as discussed above, we developed an alternative criterion based upon habitat area *per se.* We considered any habitat that represents more than 2 square miles of habitat within any MPA to be present in a meaningful amount for spacing analyses. This area was chosen based upon patterns of adult movement (see Appendix 1).
- For each habitat we determined the spacing between all MPAs that included that habitat.
- We compared these spacings to the maximum spacing guidelines in the MPF.

Citations

(see Appendix 1 for citations on Adult Movement)

Botsford, L.W., Hastings, A., and Gaines, S.D. 2001. Dependence of sustainability on the configuration of marine reserves and larval dispersal distance. Ecology Letters 4: 144-150.

Gaines, S. D., B. Gaylord, and J. Largier. 2003. Avoiding current oversights in marine reserve design. Ecological Applications. 13:S32-46

Kinlan, B. and S. D. Gaines. 2003. Propagule dispersal in marine and terrestrial environments: a community perspective. Ecology. 84:2007-2020.

Shanks, A.L., Grantham, B.A. & Carr, M.H. 2003. Propagule dispersal distance and the size and spacing of marine reserves. Ecological Applications, **13**, S159–S169.

Siegel, D., B. P. Kinlan, B. Gaylord and S. D. Gaines. 2003. Lagrangian descriptions of marine larval dispersion. Marine Ecology Progress Series. 260:83-96.

Gaylord, B., S. D. Gaines, D. A. Siegel, M. H. Carr. 2005. Consequences of population structure and life history for fisheries yields using marine reserves. *Ecological Applications*. 15:2180-2191.

Kinlan, B. , S. D. Gaines, and S. Lester. 2005. Propagule dispersal and the scales of marine community process. Diversity and Distributions. 11:139-148.2005.

Cowen, R. K., C. B. Paris, A. Srinivasan. 2006 Scaling of connectivity in marine populations. Science. 311:522-527.

Appendix 1 – References on Movement of Adults

Bailey, K.M., R.C. Rancis, and P.R. Stevens. 1982. The life history and fishery of Pacific whiting, *Merluccius productus*. California Cooperative Oceanic and Fishery Investigations, Report 23:81–98.

Barnes, J.T. and D.H. Hanan. 1995. Status of the Pacific mackerel resource and fishery, 1994 and 1995. California Department of Fish & Game, Marine Resources Division, Admin. Report 95–4. 20 pp.

Barnes, J.T., A.D. MacCall, L.D. Jacobson, and P. Wolf. 1992. Recent population trends and estimates for the Pacific sardine (*Sardinops sagax*). California Cooperative Oceanic Fisheries Investigations, Report 33:60–75.

Baumgartner, T.R., A. Soutar, and V. Ferreira-Bartrina. 1992. Reconstruction of the history of Pacific sardine and northern anchovy populations over the past two millennia from sediments of the Santa Barbara Basin, California. California Cooperative Oceanic and Fisheries Investigations, Report 33:24–40.

Burton, E. J., J. M. Cope, L. A. Kerr, and G. M. Cailliet. 2000. Biological characteristics of nearshore fishes of California: A review of existing knowledge and proposed additional studies for the Pacific Ocean interjurisdictional fisheries management plan coordination and development. Report submitted to the Pacific State Marine Fisheries Commission. http://www.dfg.ca.gov/mrd/lifehistories/report_final.html

Cailliet, G.M. and D.W. Bedford. 1983. The biology of three pelagic sharks from California waters, and their emerging fisheries: A review. California Cooperative Oceanic and Fisheries Investigations, Report 24:57–69.

Cailliet, G.M., E.K. Osada, and M. Moser. 1988. Ecological studies of sablefish in Monterey Bay. California Department of Fish & Game 74(3):132–153.

Carlson, H. R. and R. E. Haight. 1972. Evidence for a home site and homing of adult yellowtail rockfish, *Sebastes flavidus*. J. Fish. Res. Bd. Canada 29:1011-1014.

Cass, A.J., G.A. McFarlane, M.S. Smith, I. Barber, and K. Rutherford. 1986. Lingcod tagging in the Strait of Georgia, 1983-84. Can. MS Rep. Fish. Aquat. Sci. 1875. 49 pp.

Coombs, C. I. 1979. Reef fishes near Depoe Bay, Oregon: movement and the recreational fishery. MS thesis, Oregon State University, Corvallis.

Culver, B. N. 1987. Results from tagging black rockfish (*Sebastes melanops*) off the Washington and northern Oregon coast. Pages 231-240 in Proceedings of the international rockfish symposium. University of Alaska Sea Grant Report 87-2, Fairbanks.

Dark, T.A. (ed.). 1985. Pacific whiting: the resource, industry, and management history. Marine Fisheries Review 47(2):1–98.

Hallacher, L. E. 1984. Relocation of original territories by displaced black-and-yellow rockfish, *Sebastes chrysomelas*, from Carmel Bay, California. Calif. Fish and Game Bull. 70(3):158-162.

Hartman, A. R. 1987. Movement of scorpionfishes (Scorpaenidae: *Sebastes* and *Scorpaena*) in the southern California Bight. Calif. Fish and Game Bull. 73(2):68-79.

Haugen, C.W. (ed.). 1990. The California halibut, *Paralichthys californicus*, resource and fisheries. California Department of Fish & Game Fish Bulletin 174.

Heilprin, D. J. 1992. The role of olfaction in the homing ability of the blue rockfish, *Sebastes mystinus*, in Carmel Bay, California. MS Thesis, Moss Landing Marine Laboratories, San Jose State University. 63 pp.

Horton, H.F. 1989. Species profiles: Life histories and environmental requirements of coastal fishes and invertebrates (Pacific Northwest) — Dover and rock sole. Biological Report, U.S. Fish and Wildlife Service. 17 pp.

Ianelli, J.N., R. Lauth, and L.D. Jacobson. 1994. Status of the thornyhead (*Sebastolobus* sp.) resource in 1994. National Marine Fisheries Service, Alaska Fisheries Science Center. 58 pp.

Jagielo, T.H. 1990. Movement of tagged lingcod *Ophiodon elongatus* at Neah Bay, Washington. Fish. Bull. 88(4):815-820.

Karpov, K. A., D. P. Albin, and W. H. VanBuskirk. 1995. The marine recreational finfishery in northern and central California: Historical comparison (1958-1986), status of stocks (1980-1986), and effects of changes in the California Current. Bulletin Number 176 of the California Department of Fish and Game.

Kramer, S.H. 1990. Habitat specificity and ontogenetic movements of juvenile California halibut, *Paralichthys californicus*, and other flatfishes in shallow waters of southern California. Ph.D. thesis, University of California San Diego. 266 pp.

Krygier, E.E. and W.G. Pearcy. 1986. The role of estuarine and offshore nursery areas for young English sole, *Parophrys vetulus* Girard, off Oregon. U.S. Fisheries Bulletin 84:119–132.

Laurs, R.M. and R.J. Lynn. 1977. Seasonal migration of North Pacific albacore, *Thunnus alalunga*, into North American coastal waters: Distribution, relative abundance, and association with transition zone waters. U.S. Fishery Bulletin 75(4):795–822.

Lea, R. N., R. D. McAllister, and D. A. VenTresca. 1999. Biological aspects of nearshore rockfishes of the genus *Sebastes* from Central California, with notes on ecologically related sport fishes. Calif. Fish and Game Fish Bull No. 177. 109 pp.

Leet, W.S., C.M. Dewees, and C. W. Haugen. 1992. California's living marine resources. University of California Sea Grant, Davis. 257 pp.

Leet. W.S., C.M. Dewees, R. Klingbeil, and E. Larson. 2001. California's Living Marine Resources: A Status Report. California Department of Fish and Game. 593 pp.

Love, M. 1996. Probably more than you want to know about the fishes of the Pacific Coast. Really Big Press, Santa Barbara, CA. 381 pp.

Love, M.S., M. Yoklavich, and L. Thorsteinson. 2002. The rockfishes of the Northeast Pacific. University of California Press, Berkeley and Los Angeles, California. 404 pp.

MacCall, A. D., S. Ralston, D. Pearson, and E. Williams. 1999. Status of bocaccio off California in 1999 and outlook for the next millenium. *In* Appendix: Status of the Pacific coast groundfish fishery through 1999 and recommended acceptable biological catches

for 2000: Stock assessment and fishery evaluation. Pacific Fishery Management Council, 2130 SW Fifth Avenue, Suite 224, Portland, Oregon.

Matthews, K. R. 1990. An experimental study of the habitat preferences and movement patterns of copper, quillback, and brown rockfishes (*Sebastes* spp.). Environ. Biol. Fish. 29:161-178.

Matthews, K.R. 1992. A telemetric study of the home ranges and homing routes of lingcod *Ophiodon elongatus* on shallow rocky reefs off Vancouver Island, British Columbia. Fish. Bull. 90:784-790.

Mathews, S.B. and M. LaRiviere. 1987. Movement of tagged lingcod, *Ophiodon elongatus*, in the Pacific Northwest. Fish. Bull. 85(1):153-159.

Mathews, S. B., and M. W. Barker. 1983. Movements of rockfish (*Sebastes*) tagged in northern Puget Sound, Washington. Fishery Bulletin 82:916-922.

Miller, D.J. and J. Geibel. 1973. Summary of blue rockfish and lingcod life histories: A reef ecology study; and giant kelp, *Macrocystis pyrifera*, experiments in Monterey Bay, California. California Department of Fish & Game Fish Bulletin No. 158. 137 pp.

Pearcy, W. G. 1992. Movements of acoustically-tagged yellowtail rockfish *Sebastes flavidus* on Heceta Bank, Oregon. Fish. Bull. 90:726-735.

Pereyra, W.T., W.G. Pearcy, and F.E. Carvey, Jr. 1969. *Sebastes flavidus*, a shelf rockfish feeding on mesopelagic fauna, with consideration of the ecological implications. J. Fish. Res. Bd. Can. 26:2211-2215.

Smith, S.E. and N. Abramson. 1990. Leopard shark *Triakis semifasciata* distribution, mortality rate, yield, and stock replenishment estimates based on a tagging study in San Francisco Bay. U.S. Fishery Bulletin 88(2):371–381.

Stanley, R. D., B. M. Leaman, L. Haldorson, and V. M. O'Connell. 1994. Movements of tagged adult yellowtail rockfish, *Sebastes flavidus*, off the west coast of North America. Fish. Bull. 92:655-663.

Starr, R.M., V. O'Connell, and S.Ralston. 2004. Movements of lingcod (*Ophiodon elongatus*) in southeast Alaska: potential for increased conservation and yield from marine reserves. Canadian Journal of Fisheries and Aquatic Sciences, Vol. 61, No. 7. pp.1083 -1094.

Starr, R.M., J.N. Heine, J.M. Felton, and G.M. Cailliet. 2002. Movements of bocaccio (*Sebastes paucispinis*) and greenspotted (*Sebastes chlorostictus*) rockfishes in a Monterey submarine canyon: Implications for the design of marine reserves. Fishery Bulletin Vol. 100, No. 2. pp. 324-337.

Starr, R.M., J.N. Heine, and K.A. Johnson. 2000. *In situ* techniques for tagging and tracking rockfishes. North American Journal of Fisheries Management, Vol. 20:597-609.

Starr, R.M. and R.E. Thorne. 1998. Acoustic assessment of squid stocks. pp. 181-198 in: P.G. Rodhouse, E.G. Dawe, and R.K. O'Dor (eds.): Squid recruitment dynamics: the genus *Illex* as a model, the commercial *Illex* species and influences on variability. FAO Fish. Tech. Pap. No. 376. Rome, Italy.

Wilkins, M.E. 1996. Long term trends in abundance: Results of triennial bottom trawl surveys of west coast groundfish resources between 1977 and 1995. Alaska Fisheries Science Center, NMFS/NOAA, 7600 Sand Point Way NE, Seattle, Washington 98115.

Yamanaka, K.L. and L.J. Richards. 1993. Movements of transplanted lingcod, *Ophiodon elongatus*, determined by ultrasonic telemetry. Fish. Bull. 91:582-587.

California Marine Life
Protection Act Initiative
c/o California Resources Agency
1416 Ninth Street, Suite 1311
Sacramento, CA 95814

Methodology for Staff Evaluation of MLPA Goal 3 and SAT Evaluation of Replication in Proposed Central Coast MPA Packages
March 7, 2006

Staff Evaluation of MLPA Goal 3 in Proposed Central Coast MPA Packages

Goal 3 of the Marine Life Protection Act (MLPA) is:

> "*To improve recreational, educational, and study opportunities provided by marine ecosystems that are subject to minimal human disturbance, and to manage these uses in a manner consistent with protecting biodiversity*."

MLPA Initiative staff and the Master Plan Science Advisory Team (SAT) central coast evaluation sub-team used some simple metrics to evaluate how well the proposed central coast MPA packages address goal 3 of the MLPA.

The MLPA Initiative staff evaluation of recreational opportunities focused on accessibility of different types of MPAs to the public, specifically:

- *Distance of proposed MPAs from population centers*. The number of MPAs within 0-15 and 15-50 miles of a population center (Santa Cruz, Monterey, San Luis Obispo or Santa Maria) was determined for each package.
- *Distance of proposed MPAs from major ports*. The number of MPAs within 0-5, 5-15, and 15-50 miles of a port or harbor (Santa Cruz, Moss Landing, Monterey, Morro Bay or Port San Luis) was determined for each package. The 0-5mi distance reflects potential use of MPAs by users with small craft.
- *Stakeholder input*. Input from the regional stakeholders at the Central Coast Regional Stakeholders Group meetings, as well as the proponents' rationales provided with packages, provided qualitative information on how packages and specific MPAs meet different user group needs.

The MLPA Initiative staff and SAT evaluation of educational and study opportunities focused on:

- *A SAT evaluation of replication of habitats within the study region.* The number of proposed MPAs (high protection MPAs and all MPAs) that contain each habitat was determined relative to the MLPA Master Plan Framework guidelines for replication
- *Staff evaluation of replication of habitats in SMRs.* In addition, the MLPA requires replication of all habitats in state marine reserves (SMRs) across the biogeographical

region [Fish and Game Code, Section 2857 (c)(3)]; the contribution of the central coast MPAs toward that biogeographical requirement was also evaluated.

- *Distance of proposed MPAs from major marine research institutions*. The number of MPAs within 0-15 and 15-50 miles of the University of California, Santa Cruz Long Marine Lab; Monterey Bay Aquarium Research Institute; Hopkins Marine Station; or California Polytechnic Univeristy, San Luis Obispo was determined for each package.
- *Number of established marine research monitoring sites*. The number of sites monitored by Partnership for Interdisciplinary Studies of Coastal Oceans (PISCO), Cooperative Research and Assessment of Near-shore Ecosystems (CRANE), and Multi-Agency Rocky Intertidal Network (MARINe) within MPAs was calculated for each package.

Recreational Opportunities

Goal 3 describes recreational opportunities in "*ecosystems that are subject to minimal human disturbance*" which we chose to interpret as SMRs and high protection SMCAs; these designations of MPAs are often preferable to many non-consumptive users (such as non-consumptive divers, photographers, wildlife viewers, kayakers, etc.). However, it should be noted that for consumptive uses (recreational fishing, including shore-fishing, skiff/kayak fishing, spear-fishing, and commercial party boats), users likely prefer accessible MPAs that allow recreational fishing (state marine parks [SMPs] and many SMCAs) and are considered to offer moderate to low protection. There was also recognition by the Central Coast Regional Stakeholder Group (CCRSG) members that MPAs which restrict fishing may enhance recreational opportunities inside those MPAs for those who like to see large fish, as well as potentially benefiting recreational opportunities in adjacent open areas by providing better fishing through spillover of targeted species.

For recreational opportunities, the issues are not so much overall numbers of accessible MPAs, rather than the types of activities allowed in specific popular sites, such as the Monterey waterfront and Carmel Bay that are highly valued by many different consumptive and non-consumptive user groups.

Educational and study opportunities

The MLPA requires replication of all habitats in SMRs in each biogeographical region (the central coast is included in the Point Conception to Oregon border biogeographical region). Submarine canyon habitat is rare in state waters; the central coast has the vast majority (around 90%) of this habitat in the biogeographical region, and therefore could more easily contribute towards replication of this habitat than other study regions to the north.

Educational and study opportunities are improved by the presence of MPAs near research institutions and MPAs that include established monitoring sites.

SAT Evaluation of Replication of Habitats in Proposed Central Coast MPA Packages

The same criteria for habitat representation were used for this analysis as for the size and spacing analysis for most habitats. The exceptions were for kelp beds and submarine canyons. An MPA with any persistent kelp bed (kelp present in three of four years), no matter how small, was considered to have kelp habitat. Likewise, an MPA with any amount of canyon habitat, no matter how small, was considered to have that canyon type.

The evaluation of replication was conducted using four different groupings of MPAs: (1) state marine reserves (SMR), (2) those with high levels of protection (SMR and SMCA High), (3) those with low levels of protection (SMP-low, SMCA Moderate and SMCA Low), and (4) all MPAs together. Habitats were considered adequately replicated with a minimum of three replicate MPAs.

It should be noted that some MPAs have very small amounts of some habitats (ca. 0.5 sq. mi) but were counted in totals as being equal to MPAs with much larger areas of protected habitat. Also, some MPAs are listed as not having a particular habitat type but that might be found – with higher resolution data sets - to contain it. Significant differences among packages will more likely be found in the areas of habitat protected, and in the localities protected, rather than in number of protective MPAs defined in the fashion allowed by current habitat data.

Commercial fishing grounds and their relative importance off the Central Coast of California

Report to the California Marine Life Protection Act Initiative

In partial fulfillment of Contract No. 2005-0067M

Astrid Scholz
Charles Steinback
Mike Mertens

Field staff:

Kristi Birney, Kate Bonzon, Corey Chan, Sofia Hamrin, Miller Henderson, Natalie Hubbard, Sarah Klain, Carissa Klein, Nicole Woodling

ecotrust

20 April 2006

Table of Contents

I. Introduction

II. Background – Why map the fishing grounds?

III. Methods

IV. Results and Deliverables

V. Discussion and Conclusion

VI. References

VII. Appendices:

1. Scope of work
2. English language consent form
3. Vietnamese language consent form
4. Final Executive Summary of impact analyses conducted, forwarded to the Blue Ribbon Task Force in March 2006, as an example of analyses of proposed packages of MPAs in the Central Coast.

I. Introduction

Ecotrust was retained by Marine Life Protection Act Initiative (MLPAI) in May of 2005 to collect, compile and analyze fishery data in support of the Central Coast Project (see Appendix 1, scope of work).

During the summer of 2005, our research team developed and deployed a local knowledge interview instrument, using an interactive, custom computer interface, to collect geo-referenced information about the extent and relative importance of central coast commercial fisheries. In the fall and winter of 2005/06, we compiled these data in a geographic information system (GIS) that we delivered to the MLPAI for integration into a central geodatabase housed at the University of California at Santa Barbara. We analyzed the fishery data and additional data provided to us by the California Department of Fish and Game to estimate first-order maximum potential impacts of proposed marine protected area networks developed in the MLPA process.

This report completes our deliverables, complementing the data and analytical deliverables already forwarded to the MLPAI under the terms of our contract. It details the approach and methods used for collecting, compiling and analyzing commercial fisheries data in the central coast. We further discuss the results and deliverables from this project. It is important to note, however, that the analysis conducted under the scope of this contract is not the sum total of everything that could be done with the database and the information contained therein. Indeed, the analysis conducted to date is suggestive of many more questions and research directions than could be pursued in the timeframe. We hope that this project not only makes a useful contribution to the MLPA process, but also opens the door to further inquiry drawing on the expert knowledge of fishermen and other mariners.

Conducting qualitative research in coastal communities is as challenging as it is rewarding. Asking sensitive questions about people's livelihoods, and doing so at the height of the summer fishing season and during a frequently contentious policy process should have been daunting. That it wasn't speaks to the commitment and generosity of the fishing community. We have learned a tremendous amount from the participants in this study, and the countless other community members, stakeholders, and observers of the MLPA process.

We are deeply thankful to the 109 fishermen who participated in the interviews—making time in their busy schedules, overcoming sometimes considerable reservations, and sharing their knowledge and experience with us. We thank all the members of the Central Coast Regional Stakeholder Group and the MLPAI staff, and are especially grateful to Jeremiah and Trudi O'Brien and Kirk Sturm for facilitating several project meetings in Morro Bay, Rick Algert, Jay Elder, and Tom Ghio for memorable boat trips, Steve Scheiblauer for the use of his office for project meetings in Monterey, and Paul Reilly for countless close readings of our data and results.

We believe that this project makes a significant, new contribution to the knowledge base on the coast—not just for marine protected area planning, but for enhancing the public's and decision-makers' understanding of the importance of the coastal ocean to coastal communities and economies.

For questions or comments, please contact Dr. Astrid Scholz, Ecotrust, 721 NW 9th Avenue, Portland, OR 97206; email: ajscholz@ecotrust.org; phone: 503 467 0758

In addition to serving as the Principal Investigator on this study, Astrid Scholz is also a member of the Master Plan Science Advisory Team of the Marine Life Protection Act Initiative (http://www.dfg.ca.gov/mrd/mlpa/mpsat.html) and serves on the Ecosystem Protection – Marine Protected Areas working group of the Monterey Bay National Marine Sanctuary as part of the Joint Management Plan Review process (http://sanctuaries.noaa.gov/jointplan/mb_mpa.html).

II. Background – why map the fishing grounds?

In California as elsewhere on the Pacific Coast, commercial and recreational fisheries support coastal communities and economies; they are pursued by vessels of all shapes and sizes, using a variety of gear types and fishing strategies, and covering a large part of the coastal ocean. In general, this spatial extent of fishing activities is relatively poorly understood.

While a variety of data are collected by state and federal agencies to monitor and enforce fisheries and set harvest allocations, the thematic, temporal and spatial resolution of these data sets varies considerably. Data range from agency observer data in some fisheries to voluntary reports in others, from mandatory daily logbooks with detailed location information in some fisheries, to landing receipts using large statistical reporting blocks. With marine and fisheries management becoming more focused on ecosystem-based approaches, using tools such as time and area closures, accurate spatial information about coastal fisheries is central to informing policy decisions.

These spatial information gaps in coastal fisheries can be filled using existing data or collecting new information, and this report describes one such effort undertaken to redress the spatial information gaps in commercial fisheries in the context of the Marine Life Protection Act (MLPA), and its implementation in the Central Coast Study region. In previous iterations of the MLPA processes, the use of existing data was controversial since these data are riddled with artifacts. This is especially prevalent in landing receipts, the only source of data consistently available for all commercial fisheries. Landing receipts are typically filled out by fish buyers at the point of landing, and the data collection forms contain a field for statistical reporting blocks. Fishermen report, and agency staff working with landing receipts confirm, that the block information is typically filled in by the buyer irrespective of the actual provenance of the catch, making the spatial information contained in landing receipts unreliable. For example, most of the catch of Dungeness crab, according to information extracted from landing receipts, would appear to come from depths greater than 2,000 fathoms—waters well past the reach of the San Francisco crab fleet—while the grounds of most economic importance to the fleet look virtually unfished.

Clearly, basing management decisions on the spatial information contained in existing data sources would be undesirable. The alternative, then, is to collect new information about the spatial extent of fishing activities. In the absence of comprehensive observer coverage, vessel monitoring systems or other fishery-independent data collection devices, by far the best source of information about the fishing grounds is the fleet itself.

In this project, therefore, we built on existing approaches to collect fishermen's expert knowledge about the fishing grounds. The goal was to develop maps of the fishing grounds and characterize their relative importance for various fisheries. The next section contains a detailed description of the methods used and the analysis conducted.

III. Methods

In this project, we built on methods developed in previous projects on the coast (Scholz et al. 2004; 2005; 2006), using a computer interface to administer a survey, collecting information from fishermen[1] and analyzing the responses in a geographic information system (GIS). The key innovation in this project was the use of California Department and Fish and Game (CDFG) landing receipts to structure a representative sample.

While the use of GIS technology and analysis in marine and fishery management has expanded steadily over the past decade (Meaden 1996; Kruse et al. 2001; Breman 2002; Valavanis 2002; Fisher and Rahel 2004), its use for socioeconomic research is still somewhat limited. Many of the applications reviewed in the recent literature focus on urban populations or natural resource use in developing countries (Gimblett 2002; Goodchild and Janelle 2004; Anselin et al. 2004). Nevertheless, there are several good examples to build on for improving the spatial specificity of the West Coast knowledge base and data landscape. Some of the most pertinent applications of GIS technology to socioeconomic questions in fisheries concern the spatial extent of fishing effort and intensity (Caddy and Carocci 1999; Green and King 2003), and use participatory methods similar to the ones employed here (Wedell et al. 2005; St. Martin 2004, 2005, 2006).

We built on these approaches and adapted them for the California context, following best practices for the use of participatory GIS in natural resource management (Quan et al. 2001), as described in the remainder of this section.

III.1 The study region

The study region of this project is congruent with the Central Coast Project of the MLPAI, spanning approximately 200 miles of coast between Pigeon Point, north of Santa Cruz, to Point Conception northwest of Santa Barbara (for details of the Central Coast Project, see http://www.dfg.ca.gov/mrd/mlpa/centralcoast.html).

Unlike the Central Coast Project, however, the western extent of our study region is not bounded by the state water boundary. Rather, we considered the entire Exclusive Economic Zone (EEZ) in this project, although in reality most fisheries are confined to within 50 miles offshore. Similarly, we did not impose the southern and northern extent of the Central Coast Project. Methodologically this means that we did not "cut off" the area for fishermen to consider, but asked them to draw their fishing grounds irrespective of political boundaries.

In keeping with the convention adopted by the MLPAI, we stratified our study region into a Northern and Southern part. The Northern section extends from Pigeon Point to the southern border of Monterey County, and includes the ports of Santa Cruz, Moss Landing and Monterey. The Southern section spans the remainder of the coast, from the northern border of San Luis Obispo County to Point Conception, and includes the ports of Morro Bay, Port San Luis and Avila. We considered primarily landings made in these ports for

[1] In keeping with the usage in the fishing community, we use "fisherman" to talk about both male and female members of the fishing industry.

identifying fishermen and describing the resulting sample. It is, however, the case that many fishermen fishing in the study region also make landings outside of it.

III.2 Fisheries studied

In consultation with MLPAI and CDFG staff, we initially selected 19 fisheries to study, listed in Table 1. They are all fisheries that are at least partially conducted in state waters, are of some economic importance in the study region, mostly involve fishing gear that is expected to have some benthic habitat interactions, and are not well captured spatially by existing fisheries-independent data sets. That is to say, the best fishery-independent spatial information available for them is contained in the statistical blocks reported in landing receipts.

Table 1 Fisheries studied

No.	Fishery	Study region landings (1999-2004 average pounds)	Rank by value of study area landings (1999-2004 average nominal ex vessel revenues)	Percentage of total study area landings (in terms of 1999-2004 average nominal ex vessel revenues)
1	Anchovy	9,936,324	12	2.17%
2	Butterfish	14,169	30	0.10%
3	Cabezon	91,359	11	2.73%
4	California Halibut	123,495	14	1.95%
5	*Chinook Salmon*	975,800	2	12.57%
6	Dungeness Crab	103,547	15	1.66%
7	Jacksmelt	28,096	32	0.05%
8	Kelp Greenling	6,731	26	0.25%
9	Lingcod	36,997	23	0.33%
10	Mackerel	294,720	29	0.13%
11	*Market Squid*	22,615,304	1	24.49%
12	Rock Crab	89,200	20	0.78%
13	Rockfish Nearshore	157,573	7	4.83%
14	*Rockfish Deep Nearshore*			
15	Rockfish Shelf	226,369	19	0.87%
16	Rockfish Slope	438,030	16	1.63%
17	Sablefish	758,397	6	5.53%
18	Sardines	26,354,126	5	7.19%
19	Spot Prawn	129,237	4	7.38%
20	Surfperch	15,413	28	0.20%
21	Thornyheads	694,106	8	4.49%
22	White Seabass	33,608	22	0.47%
	Totals	***63,122,597***	***n/a***	***79.81%***

Notes: Fisheries No.'s 5, 11, and 14 salmon, squid, and deep nearshore rockfish, were added upon inception of interviews. The fishery for No. 7, jacksmelt, takes place in the Northern part of the study region, the fishery for No. 10, surfperch, in the Southern part.

We expanded this list by three additional fisheries (salmon, squid, and deep nearshore rockfish, indicated in italics in Table 1).

The inclusion of salmon was prompted by the realization that it would be odd to omit the second most valuable fishery in the study region from this project even though eventual marine protected areas are anticipated to have relatively minor impacts on this particular fishery. Squid was added on the suggestion of the fleet. Initially the thought had been to just use the very well geo-referenced logbooks that exist for this, the most valuable fishery in the study region. Once interviewees begun in some of the other coastal pelagic fisheries, however, participants from these sectors—many of whom also participate in the squid fishery—expressed a desire to incorporate their squid fishing grounds into the analysis. Finally, we treated the deepwater segment of the nearshore rockfish fishery as a separate fishery. This is because species caught in deeper waters require a special permit that is only held by a subset of the fishermen participating in this fishery.

As is apparent from Table 1, the 22 fisheries considered in this study comprise 63,122,597 pounds in average landings, which amounts to almost 93% of all fish landed in the study area between 1999 and 2004. Similarly, in terms of revenues, they comprise nearly 80% of average revenues in the same time period.

Among the fisheries studied, several are significantly larger, in terms of landings or revenues or both, than others. For example, the coastal pelagic species such as squid, sardines and anchovies account for the greatest volume of landings. Of those, squid accounts for the greatest ex vessel value, followed by salmon and the comparatively low volume spot prawn fishery.

III.3. Sampling the fishing fleet

Using CDFG landing statistics, we identified fishermen to interview about the fishing grounds for each of the 22 target fisheries. Given the expert nature of the information we were interested in for this project, a random sample would not have been the appropriate choice. Instead, we constructed a purposive, proportional quota sample that was designed to be representative of the overall fisheries. CDFG staff generated a list of fishermen by landings for the initial 19 fisheries of interest and salmon. We inspected this list to identify participants such that, for each fishery

- both Northern and Southern segments of the study region; <u>and</u>
- at least 50% of landings in 2003-2004; <u>or</u>
- at least 5 fishermen were represented.

We diverged from this strategy in the case of the squid and deep nearshore rockfish fisheries, which were both added in the course of interviewing. In those two cases the sampling was *de facto* a snowball approach, with members of the Regional Stakeholder

Group as well as participants in wetfish and rockfish fisheries making referrals to other fishermen to contact.

Together, these strategies resulted in 218 fishermen whom we contacted to solicit participation in the project. Of those, 108 provided information used in the subsequent fishing grounds analysis, making for an overall response rate of 50%.

We will discuss challenges and confounders associated with this project in more detail in the next section. Among those are the following:

- difficulties experienced contacting the 26 Vietnamese fishermen (12% of the total sample);
- lack of contact information;
- poor timing for setting up interviews during the summer fishing season.

The 108 successfully completed interviews do, however, give a comprehensive picture of most of the fisheries studied, as summarized in Table 2. Several observations stand out:

- Fisheries added on the suggestion of fishermen had some of the highest response rates of the fisheries studied;
- A total of 3 fisheries—butterfish, jacksmelts, and thornyheads—yielded no information and were eliminated from further analysis. The first two of these account for negligible landings and ex vessel revenues, but thornyheads account for close to 5% of study area revenues on average (see Table 2);
- 12 of the remaining fisheries—including the highest value ones for squid, salmon and spot prawns—met at least one of our sampling criteria in the Northern and Southern parts of the study region.

While there are no hard and fast rules for what constitutes a representative sample of central coast fisheries, and a census of the entire fleet is impractical, the performance of the sample vis-à-vis the sampling criteria is informative of the confidence in the data. Fisheries that scored one or both criteria, and ideally in both regions, and amounted to a large part of landings for the study region as a whole are likely better represented in the data than those for which only one of the two regions is represented.

A	B	C	D	E	F	G	
No.	**Fishery**	**Fishermen contacted**	**Fishermen interviewed**	**Response rate**	**% of total study region landings represented by fishermen sampled (2003-2005)**	**Performance in terms of sampling criteria** **++ = both criteria met** **+ = one criterion met** **- = neither criterion met** **0 = no interviews**	
						North	**South**
1	Anchovy	11	8	73%	50%	++	Not fished here
2	Butterfish	4	0	0%	---	0	0
3	Cabezon	35	24	69%	46%	+	++
4	California Halibut	45	32	71%	32%	+	+
5	*Chinook Salmon*	89	56	63%	22%	+	+
6	Dungeness Crab	28	14	50%	22%	+	++
7	Jacksmelt	5	0	0%	---	0	0
8	Kelp Greenling	33	17	52%	35%	+	+
9	Lingcod	50	28	54%	33%	+	+
10	Mackerel	11	7	64%	39%	-	Not fished here
11	*Market Squid*	17	16	94%	35%	+	++
12	Rock Crab	21	7	33%	54%	-	+
13	Rockfish Nearshore	45	32	71%	42%	+	+
14	*Rockfish Deep Nearshore*	19	19	100%	31%	+	+
15	Rockfish Shelf	33	6	18%	6%	-	-
16	Rockfish Slope						
17	Sablefish	20	7	35%	7%	-	-
18	Sardines	19	8	42%	46%	+	Not fished here
19	Spot Prawn	9	6	67%	92%	++	++
20	Surfperch	11	3	27%	6%	Not fished here	-
21	Thornyheads	10	0	0%	---	0	0
22	White Seabass	19	6	32%	0%	-	-

Table 2 Description of the fishermen sample

III.4. Collecting and analyzing the fishing ground information

During the summer months of 2005 (June through August) Ecotrust personnel interviewed 108 fishermen along the central coast. Fishermen were selected based on CDFG data and recommendations by the Regional Stakeholder Group, as described above.

Ecotrust personnel contacted fishermen by phone, explained the project and obtained written consent of participants (see Appendices 2 and 3 for sample consent forms). The project was also described on a web page, at http://www.ecotrust.org/mlpa, which included a toll free phone number and on-line form for submitting any questions. Staff at Ecotrust's office in Portland arranged for interviews with contracted field staff based in Santa Cruz, Monterey, Morro Bay and Santa Barbara. The format included one-on-one or small group interviews, with follow-up meetings by fishery and/or gear group during which the information collected was validated by fishermen.

Throughout the project we strove to protect the confidentiality of the information provided by fishermen. In addition to obtaining the explicit consent of individual participants, we undertook several additional steps for protecting sensitive information. These include masking all names and identifying characteristics of shapefiles; showing the aggregated maps for each fishery to no-one outside that fishery; developing a mechanism for incorporating the information into the MLPAI geodatabase at sufficiently aggregated levels; and devising a display format that maintains the information content without making it visible, for use in stakeholder group meetings.

Data were entered into a GIS using a custom-built ArcView interface known as OceanMap originally developed by Environmental Defense, and modified for the Central Coast study region. The interface allows field staff to enter fishing grounds identified by respondents directly into a spatial database, and standardize this information across a number of respondents or fisheries. It is programmed to allow fishermen to draw shapes in their natural sizes (polygons) rather than confining responses to a grid. Although data are summarized to a variety of grids for the subsequent analysis, the raw data are entered in natural shapes and at whatever spatial scale makes sense to respondents.

All interviews follow a shared protocol:

1. Maximum extent: Using electronic and paper nautical charts of the area, fishermen are asked to identify, by fishery, the maximum extent north, south, east and west they would forage or target a specie(s).
2. Scaling: They are then asked to identify, within this maximum forage area, which areas are of critical economic importance, over their cumulative fishing experience, and to rank these using a weighted percentage—an imaginary "bag of 100 pennies" that they distribute over the fishing grounds;
3. Port association: Based on the areas the fisherman have identified, they are then asked about the northern and southern range of ports that they would land their catch, and specific ports within that range. They are also asked for their license number.

The first step establishes the maximum extent of the fleet in each fishery. This differs for all fisheries, some of which range far along the entire West Coast, while others are confined to inshore waters. In the subsequent analysis this allows us to distinguish between fisheries that take place wholly in the MLPAI central coast region from others that take place inside and outside.

The second step serves to scale respondents' reporting of the relative importance of the fishing grounds to a common scale. This is important for making inter and intra fishery comparisons. We chose 100 pennies as an intuitive common sum scale for scoring the relative importance of subareas identified within the larger fishing grounds. It also provides us with a convenient accounting unit for aggregating the stated importance per unit area in the intermediary steps of the various analyses performed.

The port association is relevant for linking the fishing grounds to landing ports, since not all landings are necessarily made in ports adjacent to the grounds. Indeed, several fisheries that are conducted within the study area make significant landings outside the study area. For this project, we had direct use of the fishermen's license numbers, which are also recorded in the CDFG landing receipts.

The analysis of the fishing ground information follows a series of discrete steps:

1. Determining the Fishing Grounds

Through a set interviews following the above protocol, fishermen are asked to identify their fishing grounds for a specific fishery. In order to determine the fishing grounds G for any given fishery, the fishing grounds identified by the fishermen (i.e. the area of all the shapes, j) is summarized. Each fisherman f interviewed, identifies his/her fishing grounds G_f, per fishery as one or more shapes $G_f = \sum j$, where $j = 1,\ldots,\ldots n$. The number of shapes differs for each respondent and by fishery. If there is only one shape, then $G_f = j$.

Each shape j in fisherman's f's fishing grounds is then converted to a grid with a 100m-cell size. For example, in the Dungeness crab fishery, each shape identified by a fisherman now equals some multiple of 100m cells, so the total number of cells in one shape, $C_j = n$, where $n = 1,\ldots,C$. The crab fishing grounds for each fisherman G_f, is now represented by the total number of cells for all of his\her shapes:

$$G_f = \sum_{n=1}^{j} C_j$$

But, in order to normalize each shape by the total area, the entire crab fishing grounds G_{crab}, need to be determined. This will be used in a later step that effectively weights the response according to the relative size of the respondent's fishing footprint to the composite fishing grounds. The composite fishing grounds G_{crab}, is based on all the shapes provided by all fishermen, and it is necessary to account for the possible overlap

of shapes identified by multiple fishermen. This is done by expressing whether a cell exists for j in any given location (cell) through the following equation:

$$G = \sum b$$

Where b = result of the Boolean expression:
does j exist for any i for location x, y. 1 = true, 0 = false.

If we were to just sum the number of cells of every j, identified by every f, the resulting sum would not be for a unique x, y location and count multiple occurrences in the same location. In other words, the fishing grounds of any one fisherman G_f , are smaller or equal to the total grounds for that fishery.

2. Determining the Relative Importance (RI)

Each respondent allocates a budget, Ω, of 100 "pennies," representing his or her total effort for that fishery, by allocating some portion of pennies, P, to each shape, j, on their fishing grounds, G_f , such that $\sum P_j = 100$. Each shape j is now associated with a distinct number of cells, C_j , and a weight, P_j.

The value of each cell in the shape is then the number of pennies allocated to the shape divided by the number of cells in the shape. So as not to overstate the relative importance of cells associated with shapes identified by fishermen who reported smaller fishing grounds (thus concentrating value in a sub-section of the composite grounds, G), we multiply the value of each cell (P_j / C_j), by the number of cells for that fisherman's grounds, G_f , divided by the total number of cells in the composite fishing grounds for the entire shape (G_f / G). This weights the response according to the relative size of the respondent's fishing footprint, C_j, to the composite fishing grounds, G, or normalizes by the total area.

Each cell for every given shape is now represented by the relative importance value normalized by the total area, or V.

$$V_j = (P_j / C_j) * (G_f / G)$$

Where:

P = the stated importance value
C = the number of cells
j = the shape
G = the total number of cells in the entire fishery
G_f = the total number of cells in the fishing grounds of one fisherman

Consider this example:

For this example there are only two respondents. Collectively they have drawn five shapes: respondent A has identified three shapes and respondent B has identified two shapes. They have each allocated their budget of pennies accordingly.

Respondent A identifies three shapes, which cover 50, 100 and 10 cells, respectively. She then weighs them 20, 75, and 5 pennies each, for a total budget of 100 pennies.

Shape *j*	**No. of cells C_j**	**No. of pennies P_j**	**Value per cell (P_j / C_j)**
$j_{A,1}$	50	20	20/50 = 0.4
$j_{A,2}$	100	75	75/100 = 0.75
$j_{A,3}$	10	5	5/10 = 0.5
A's total grounds $G_{f,A}$	160 cells	100 pennies	

Respondent *B* identifies two shapes, which cover 20, and 100, respectively. He then weighs them 80 and 20 pennies each, for a total penny budget of 100.

Shape *j*	**No. of cells C_j**	**No. of pennies P_j**	**Value per cell (P_j / C_j)**
$j_{B,1}$	20	80	80/20 = 4
$j_{B,2}$	100	20	20/100 = 0.2
B's total grounds $G_{f,B}$	120 cells	100 pennies	

All of respondent B's first shape ($j_{B,1}$), overlaps with a portion of respondent *A*'s second shape ($j_{A,2}$). The total number of cells in the composite fishing grounds, *G,* thus equals 260. In order to account for the relative size of each respondent's fishing footprint, $C_{(j)}$, to the composite fishing grounds, *G*, the value per cell (P_j / C_j) is multiplied by the number of cells for that shape, divided by the total number of cells in the composite fishing grounds (C_j / G).

Respondent A

Shape j	**Value per cell** (P_j / C_j)	**Relative Importance Value** $V_j = (P_j / C_j) * (G_{f,A} / G)$
$j_{A,1}$	20/50 = 0.4	0.4 * 0.6 = 0.24
$j_{A,2}$	75/100 = 0.75	0.75 * 0.6 = 0.45
$j_{A,3}$	5/10 = 0.5	0.5 * 0.6 = 0.3

Respondent B

Shape j	**Value per cell** (P_j / C_j)	**Relative Importance Value** $V_j = (P_j / C_j) * (G_{f,B} / G)$
$j_{B,1}$	80/20 = 4	4 * 0.46 = 1.84
$j_{B,2}$	20/100 = 0.2	0.2 * 0.46 = 0.092

For each cell shared between the two shapes, such that $C_{sA,2} = C_{sB,1}$, the relative importance value of the cell is the sum of the values assigned by each fisherman whose shapes (i.e. fishing grounds) overlap in that cell.

$$O_{x,y} = \sum_{n=1}^{i} V_{x,y}$$

Where O = the sum of all Vs for any given location (cell).

So for the 20 cells in respondent B's shape $(j_{B,1})$, with a REI value of 1.84, which overlap with 20 of the 100 cells in respondent A's shape $(j_{A,2})$, with a RI value of 0.45, the aggregate value equals 2.29.

The aggregate value, O, is the share of the total fishing effort budget, $B = i * 100$, where $i = 2$ for this example, that is apportioned to $O_{x,y}$. In the case of our example, 2.29 pennies out of a total of 200 would get assigned to each of the 20 cells where there is overlap. The remaining area that comprises the rest of the fishing grounds is assigned the RI values that are calculated for each cell for each shape, $O_{x,y} = V_{x,y}$.

The result of this analysis is a weighted surface of the extent and stated importance of the fishing grounds for each fishery.

In September and October of 2005, we went back to ports in the southern and northern parts of the study region. There we met with groups of representatives of the fisheries studied, which included participants in the project as well as other knowledgeable and longtime fishermen designated by members of the Regional Stakeholder Group. We reviewed paper maps of the aggregated fishing grounds for each fishery in these groups, as well as the digital files for any participant who wanted to review and/or make changes to his or her information. Several revisions resulted from these meetings, and the final versions of the fishing grounds were used in the subsequent analysis, which we describe in the following two sections.

IV. Results and deliverables

There are two data products and one analytical product, all of which we forwarded to the MLPAI, resulting from this research to date.

The data products were conveyed to the MLPAI's geodatabase housed at UC Santa Barbara. The first was a shapefile of all fishing grounds information summarized to the 1-minute microblocks used by CDFG. This was intended for use by staff and/or stakeholders in designing marine protected area arrays, and the microblocks were chosen as a convenient spatial unit that maintains consistency with the spatial resolution of the other data layers contained in the geodatabase. Examples of how this information could be analyzed are elaborated in the next section.

The other data product was the detailed raster data of all fisheries examined at the 100m cell size, and which served as the basis for the impact analysis further described below. Both datasets were accompanied by metadata conforming to the Federal Geographic Data Committee (FGDC) standards (**http://www.fgdc.gov/standards**).

During the fall and winter 2005/2006, Ecotrust staff conducted a series of analyses of the first-order maximum potential impacts of MPA packages under consideration. The goal was to assess the relative maximum potential impacts of packages, both in terms of the area of the fishing grounds affected and the stated importance of those areas. Since our research showed that not all areas are equal, and some are more important to fisheries than others, the effects typically vary: even a small closure can have a large impact, expressed in units of stated importance. The summary of these analyses was forwarded to Blue Ribbon Task Force in March 2006, and is included in Appendix 4.

Ecotrust is committed to keeping as much information about our methods and tools used in the public domain as possible, and will make available the specific Arc Macro Language (AML) code used for interpreting and analyzing the data to researchers interested in replicating this research.

As we will discuss further in the next section, these products do not cover all that can be done with the fishing grounds information.

V. Discussion and Conclusion

There are several methodological and process lessons that are worth reflecting on, in the hope of informing future iterations or applications of this approach. We also describe some opportunities for further analysis.

V.1 Timing

Conducting detailed, fieldwork based, participatory research concurrently with a sometimes contentious policy process, is ambitious—especially when the work period coincides with the summer fishing season. Ideally, detailed information about the fishing grounds and their relative importance would be available to decision-makers prior to the beginning of a policy process. In the case of this project, the timing between the field, verification, and data compilation stages of this work and the information needs of the MLPAI's Central Coast Project process never fully aligned. For example, the data—although it was integrated into the geodatabase used in the process and could have been rendered in formats that maintained confidentiality—was not made available to stakeholders to inform the design of MPA alternatives directly, contributing to the palpable frustration of some stakeholders that they did not have desirable information at their fingertips. Similarly, time constraints and the timing of the project made expanding the sample to achieve a greater proportion of the local fleet difficult. In the future, timing can be improved considerably by making explicit arrangements to either conduct research prior to the policy process and at times more convenient for participants.

V.2 Scale

One issue of key importance in the endeavor to map the fishing grounds is that of scale. Given the paucity of data about the footprint and spatial behavior of the various fishing fleets operating in California, there was no logical choice of what scale to use for this project. We deliberately chose not to restrict respondents to a particular chart of map scale, but rather opted to let them draw the fishing grounds and the various subareas of greater importance at whatever level of detail made most sense to them. Not surprisingly, most respondents opted to draw their grounds at the scale of familiar nautical charts. Some drew large shapes indicating the relatively equal importance of large areas of the ocean, for example in the salmon fishery, while others made highly site specific and localized distinctions between the grounds and their relative importance, for example in fisheries like that for spot prawns. Based on the 108 interviews, we are now in a position to analyze the distribution of these natural shapes, allowing an inference about a best scale to use in subsequent work. This will be particularly helpful for aligning the spatial scale of research efforts such as this with the spatial scale at which policy measures, in this case MPAs, are designed. Given the concurrent nature of this work with the Central Coast Project, it was not possible to align the spatial scales, creating the perception—at least among some stakeholders—that the fishing ground information is not informative at the scale of the eventual MPA alternatives whose boundaries sometimes differ by mere feet.

Another caveat to our analysis is entailed by the geographic extent of the project. The fishing grounds used by the fleet extend farther north, south, and west than the study

region. Several respondents noted that, for example, the area between Point Arguello and Point Conception is important for many fisheries, including the Southern Fleet. Effectively, because of the delineation of our study region in congruence with the MLPAI's Central Coast Project, areas on the northern and southern boundary could not be completely analyzed. Some care would need to be taken to integrate data and analytical results from this project with subsequent characterizations of fishing grounds to the north and south.

V.3 Quality assurance and quality control

This project contains valuable lessons for improving quality assurance and control mechanisms. Two of the most important ones center on questions of confidentiality and verifying the information collected.

Confidentiality

The protocol we developed for this project conforms to human subject standards used at the University of California and elsewhere in academic research. Given the sensitive nature of fishing ground maps and the economic information they contain, at least implicitly, we took additional measures to mask individual informants, and gave the fleet control over what, if any, information they wanted to display publicly, in the Central Coast Project stakeholder meetings.

An incident involving a well-intentioned field staff is illustrative of the special nature of this information and the extra care required in working with it: wanting to illustrate the mapping protocol, she showed the anonymized shapes of a previous respondent (A) to a second respondent (B). Even though no identifying information was shared, respondent B thought he recognized the fishing grounds, and called A, who promptly called Ecotrust staff demanding an explanation. We were able to reassure A, and he opted to continue his participation in the project. Since it is not generally the case that fishermen can recognize each other's grounds, we had not foreseen this possibility, and used this incident to sharpen our protocols for field staff. Specifically, they were instructed to never use actual shapes for demonstration purposes.

Data verification

The main mechanism for verifying the data collected were individual and group meetings with respondents and others in each fleet, conducted in both Monterey and Morro Bay towards the end of the field period. This provided sometimes very detailed verification and sign-off on the extent and relative importance of the fishing grounds for each fishery. Internally, at Ecotrust, we employ several QA/QC protocols that are designed to catch inconsistencies and other problems with the data. For example, we run an automated check to make sure each respondent's shapes and weights add up to the 100 pennies. These protocols notwithstanding, there are several ideas for process improvements coming out of this project.

There was one instance of the wrong file being used for the impact analysis, a circumstance we only discovered after the fact. This involved a respondent who had previously participated in another project, and who edited his previous shapefile for this

project. We inadvertently used the file containing the edits—essentially a small number of shapes representing both additions and subtractions—rather than the previous file. We offered, and he accepted, to remove his shapes from the analysis. While this was an isolated case, in conversation with this participant, we conceptualized a mechanism for giving each respondent remote access to his or her shapefiles either through an on-line interface or by email, allowing for individual verification of data even in short timeframes. We will implement this mechanism in subsequent iterations or applications of this approach.

V.4 Improving the sample

While our approach of constructing a proportionate quota sample based on the CDFG landing statistics provided a satisfactory representation of central coast fisheries, there remain formidable challenges in ensuring all sectors are adequately represented. This is illustrated by the difficulties we had in engaging what is frequently referred to as "the Vietnamese fleet" in this project. Every mode of contacting this subset, which constituted 12% of our sample population and represents considerable fishing expertise and success on the central coast, failed. We tried several modes:

- We had the project description and consent form translated in Vietnam, by people working on coastal management issues (see Appendix 3);
- A native speaker on contract contacted all fishermen in the sample by phone, with very limited success. Typically phone calls, if answered at all, would go unreturned, or messages left with family members were apparently disregarded;
- We worked with a fish buyer who has business relations with a large segment of the fleet, explained the purpose of the project, and asked him to relay this information to the fishermen he buys from; we also posted the project information on his dock, and attempted to talk to fishermen at the receiving dock, to no avail;
- Made contact with the president of the Vietnamese Buddhist Association in Monterey, explained the importance of project and the need to represent the Vietnamese fleet; left Vietnamese documents with her to post at temple and to send to fishermen, garnering very little response: the one fisherman whose number she provided in the hopes that he would make referrals to additional fishermen did not respond to repeated calls; her overall assessment was that they would not participate, partially due to the time period, and because it would require a long time to persuade them to participate; and
- An employee of the Monterey Bay Aquarium contacted several fishermen he knows in the community but they did not want to participate.

The experience with the Vietnamese fleet in this project illustrates the need for a concerted effort to reach out to various language and cultural groups that participate in California fisheries, to ensure their effective participation—whether in research projects such as this or in policy processes such as the MLPAI.

V.6 Further analysis

To date, the information provided by the fishermen participating in this project was used to estimate the first order maximum potential impacts of a suite of MPA alternatives. The focus on averages in that analysis masks the sometimes considerable effects on individual fleets or fishermen. While the policy process can use these estimates and other information for coming to a decision on which alternative to implement, we would like to conclude this report with a discussion of the kinds of additional questions that can be answered with the data collected in this project. When linked with CDFG landing statistics, for example, it is possible to identify particular fishermen who would be affected in a particular area, yielding insights into any disproportionate effects on particular people or fleets.

The following two figures contain examples of additional analyses that would likely be of interest to decision-makers and stakeholders involved in the MLPA process. Figure 1 shows the number of fisheries present in any one ocean area, summarized to the microblock level. The darker the color, the greater is the number of fisheries that take place in a block. Not surprisingly, nearshore waters are utilized by more fisheries, but there is some variegation. This is not to suggest that all areas are equally important to all fisheries that take place there. Rather, this sort of analysis provides a count of the number of fisheries likely to be affected by a management measure, and can be combined with counts of other user groups. Again, this information can be summarized at smaller spatial scales, too, essentially allowing a user of the database to determine how many fisheries occur in any one area under consideration.

Figure 2 summarizes some of the information about the relative importance of different ocean areas. So as not to compromise confidentiality regarding the "hot spots" of any particular fishery, we show here all the areas that scored in the top 20% of importance for a fishery, again summarized to the microblock level. The darker the color, the more fisheries a particular block is most important to. A large part of the study region is most important to at least 1-2 fisheries, but there are clearly some areas that are very important to several fisheries studied. It stands to reason that stakeholders would want to examine those areas with extra care.

There are many more analyses possible using the data collected in this project. The 108 interviews with fishermen yielded a very rich and deep data set about the fishing grounds, which we hope will continue to inform the MLPA process as it unfolds in the Central Coast Project region and beyond.

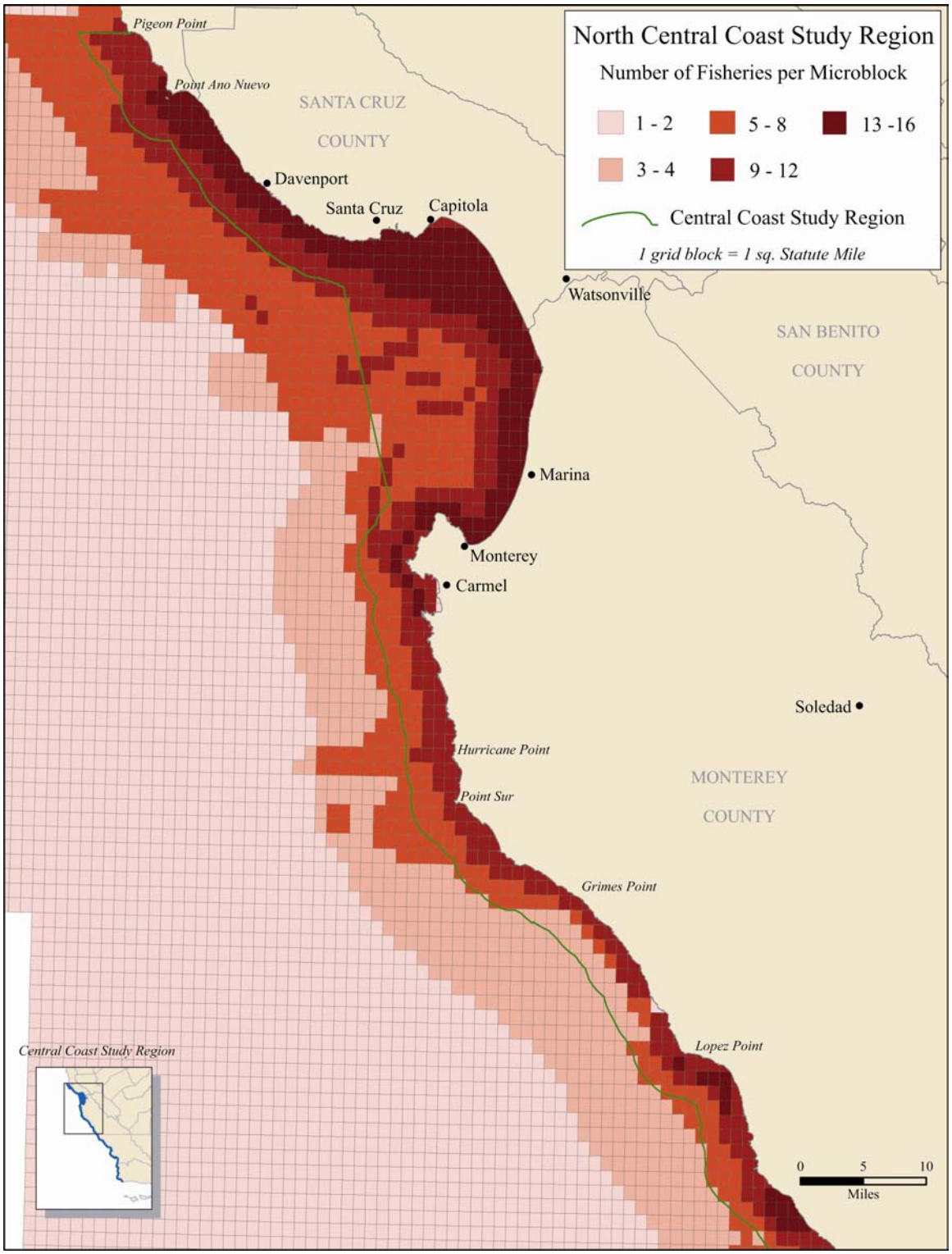

Figure 1a Number of fisheries per unit area (microblocks) in the Northern part of the study region

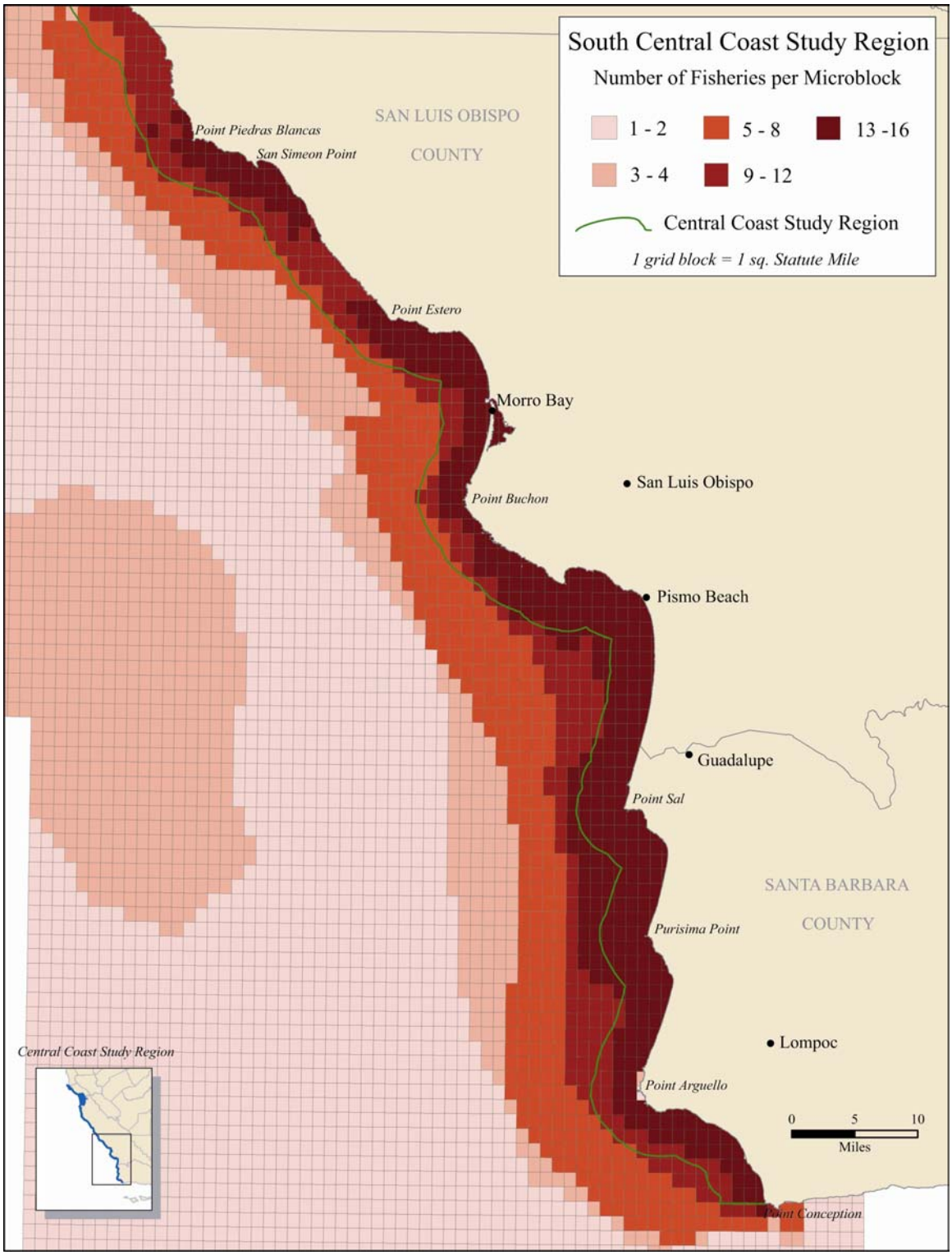

Figure 1b Number of fisheries per unit area (microblocks) in the Southern part of the study region

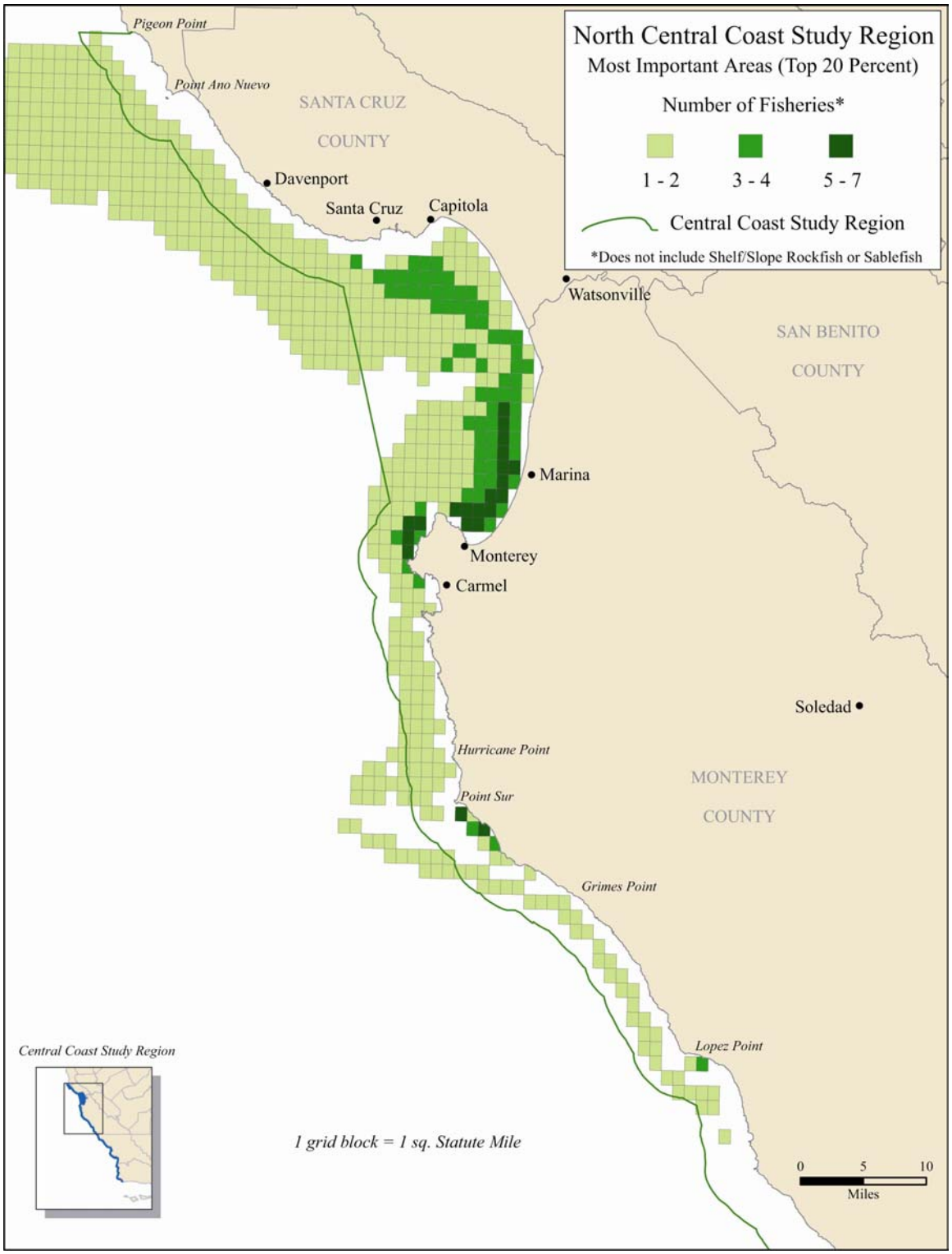

Figure 2a Most important areas (top 20% of stated importance) by number of fisheries in the Northern part of the study region

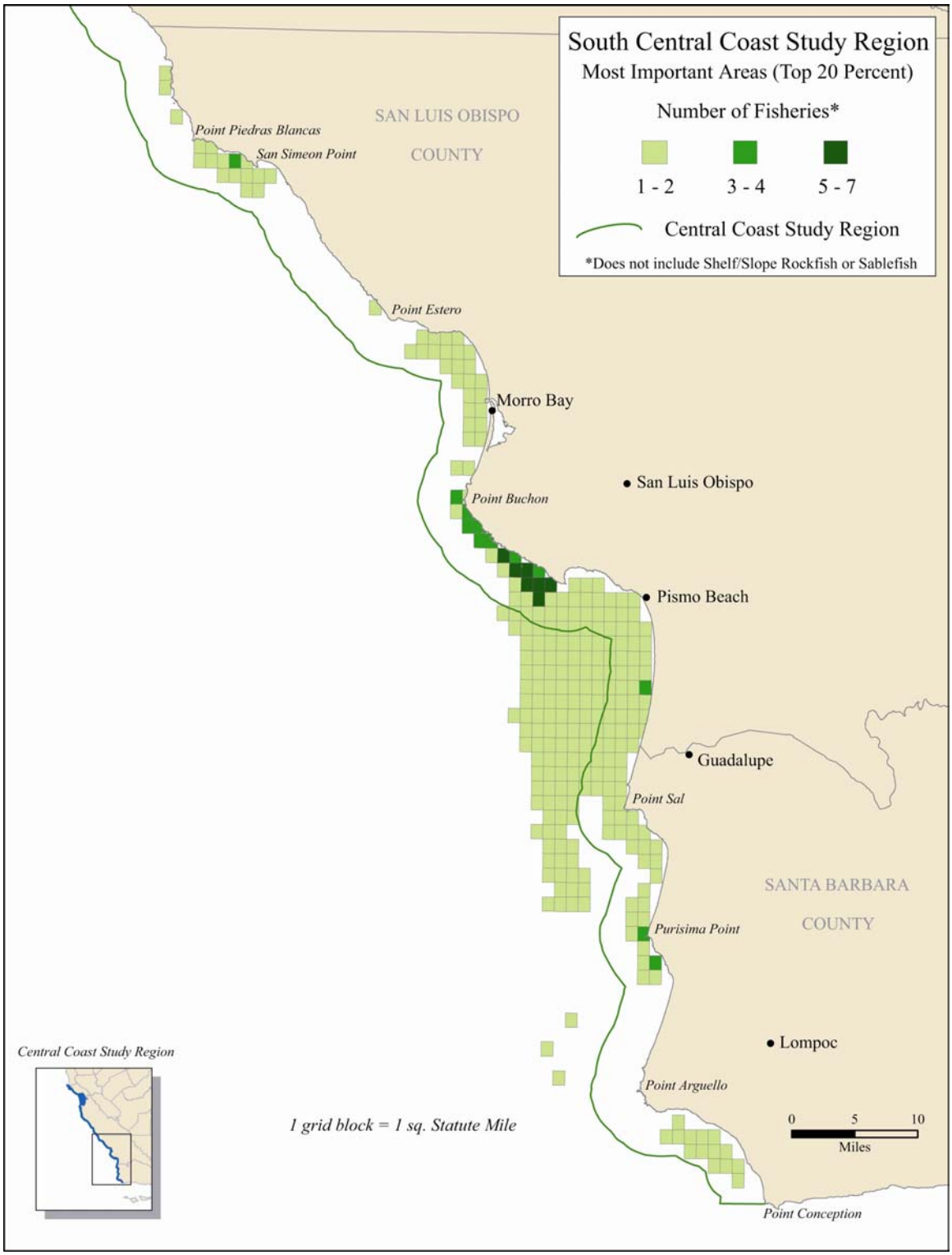

Figure 2b Most important areas (top 20% of stated importance) by number of fisheries in the Southern part of the study region

VI. References

Anselin, L., R. J. G. M. Florax and S. J. Rey, Eds. (2004). Advances in Spatial Econometrics: Methodology, Tools and Applications. New York, Springer.

Breman, J., Ed. (2002). Marine geography : GIS for the oceans and seas. Redlands, ESRI Press

Caddy, J. F. and F. Carocci (1999). "The spatial allocation of fishing intensity by port-based inshore fleets: a GIS application." ICES Journal of Marine Science 56: 388-403.

Fisher, W. L. and F. J. Rahel, Eds. (2004). Geographic Information Systems in Fisheries. Bethesda, MD, American Fisheries Society.

Kruse, G. H., N. Bez, A. Booth, M. W. Dorn, S. Hills, R. N. Lipcius, D. Pelletier, C. Roy, S. J. Smith and D. Witherell, Eds. (2001). Spatial processes and management of marine populations. Fairbanks, University of Alaska Sea Grant.

Gimblett, H. R., Ed. (2002). Integrating geographic information systems and agent-based modeling techniques for simulating social and ecological processes. New York, Oxford University Press.

Goodchild, M. F. and D. G. Janelle, Eds. (2004). Spatially integrated social science. New York, Oxford University Press.

Green, D. R. and S. D. King, Eds. (2003). Coastal and Marine Geo-Information Systems: Applying the Technology to the Environment. Dordrecht, Kluwer Academic Publishers.

Marine Life Protection Act (MLPA) Initiative (2005). California Marine Life Protection Act (MLPA) Initiative Regional Profile of the Central Coast Study Region (Pigeon Point to Point Conception, CA) (v.3.0). Sacramento, Marine Life Protection Act Initiative: 130pp. plus appendices

Meaden, G. J. (1996). Potential for geographical information systems (GIS) in fisheries management. Computers in Fisheries Research. B. A. Megrey and E. Moksness. London, Chapman and Hall: 41-77.

Quan, J., N. Oudwater, J. Pender and A. Martin (2001). GIS and Participatory Approaches in Natural Resources Research. Socio-economic Methodologies for Natural Resources Research. Best Practice Guidelines. Chatham, UK, Natural Resources Institute.

St. Martin, K. (2004). GIS in Marine Fisheries Science and Decision Making. Geographic Information Systems in Fisheries. W. L. Fisher and F. J. Rahel, American Fisheries Society: 237-258.

St. Martin, K. 2005. “Mapping Economic Diversity in the First World: The Case of Fisheries,” Environment and Planning A 37: 959-979.

St. Martin, K. forthcoming 2006. “The Impact of ‘Community’ on Fisheries Management in the U.S. Northeast,” Geoforum.

Scholz, A., K. Bonzon, R. Fujita, N. Benjamin, N. Woodling, P. Black and C. Steinback. 2004. "Participatory socioeconomic analysis: drawing on fishermen’s knowledge for marine protected area planning in California." Marine Policy 28(4): 335-349.

Scholz, A., M. Mertens and C. Steinback. 2005. The OCEAN Framework: Modeling the Linkages between Marine Ecology, Fishing Economy, and Coastal Communities. In D. Wright and A. Scholz (Eds.) Place Matters: Geospatial Tools for Marine Science, Conservation, and Management in the Pacific Northwest. Corvallis, OR, Oregon State University Press.

Scholz, A., C. Steinback, S. Klain and A. Boone (2006). Socioeconomic Profile of Fishing Activities and Communities Associated with the Gulf of the Farallones and Cordell Bank National Marine Sanctuaries. Portland, OR, Ecotrust: 122pp.

Wedell, V., D. Revell, L. Anderson and L. Cobb (2005). Port Orford Ocean Resources Team: Partnering Local and Scientific Knowledge with GIS to Create a Sustainable Community in Southern Oregon. Place Matters: Geospatial Tools for Marine Science, Conservation, and Management in the Pacific Northwest. D. Wright and A. Scholz. Corvallis, OR, Oregon State University Press.

Valavanis, V. D., Ed. (2002). Geographic information systems in oceanography and fisheries. New York, Taylor & Francis.

VII. Appendices

1. Scope of work
2. English language consent form
3. Vietnamese language consent form
4. Final Executive Summary of impact analyses conducted, forwarded to the Blue Ribbon Task Force in March 2006, as an example of analyses of proposed packages of MPAs in the Central Coast.

EXHIBIT A

SCOPE OF WORK

ACCORDING TO THE SEPARATE MEMORANDUM OF UNDERSTANDING ("MOU") BETWEEN THE RESOURCES AGENCY ("AGENCY"), THE DEPARTMENT OF FISH AND GAME ("DEPARTMENT") AND RESOURCES LEGACY FUND FOUNDATION ("RLFF"), RLFF HAS AGREED TO FUND PROFESSIONAL SERVICES FOR FISHERY DATA COLLECTION AND ANALYSIS FOR THE MARINE LIFE PROTECTION ACT (MLPA) INITIATIVE, A PUBLIC-PRIVATE PARTNERSHIP BETWEEN THE AGENCY, THE DEPARTMENT, AND RLFF.

Professional Services and Deliverables

- Identify and collect data using OceanMap through local and knowledge interviews
    - Consult with MLPA science team and Monterey Bay National Marine Sanctuary staff to identify fisheries to assess in the central coast region
    - Define sample population within each fishery and use California Department of Fish and Game data to target fishermen to represent each fleet
    - Set up interviews with fishermen
    - Deploy three teams into the field to collect data

- Analyze data collected through local knowledge interviews using existing socioeconomic information (landing receipts and logbooks, etc.); design a shared database structure that will house this data and other pertinent data sets
    - Develop an automated approach for incorporating new data gathered through OceanMap
    - Provide analysis of data generated from interviews with other socioeconomic information derived from landing receipts and logbooks
    - Develop documentation and quality assurance protocols for analyzing data with existing confidential datasets (landing receipts and logbooks)
    - Design a shared database (clearinghouse) to consolidate data with the upload and download capability to capture local knowledge. Database to be housed on the servers at the University of California at Santa Barbara
    - Identify, integrate and document additional data layers with input from MLPA Science Advisory Team GIS subcommittee and Resources Agency GIS departments

- Copies of the final drafts of deliverables, delivered to RLFF and the Central Coast MLPA Program Manager, with the final invoice at the end of the Professional Services Period, or, if there are no deliverables, a summary of services provided.

Expenses

The total amount for all reimbursable expenses is not to exceed the amount specified in paragraph 4 of the Agreement.

Reimbursable expenses include reasonable costs for travel from contractor's principal place of business, meals and incidentals, lodging, printing/copying (if required), and other reasonable costs with appropriate documentation.

Key Staff

- **Michael Mertens**
- **Sarah Klain**
- **Aaron Racicot**
- **Charles Steinback**

Point of Contact

Contractor will work at the direction of the MLPA Initiative Central Coast MLPA Manager for matters pertaining to services and work products. For matters pertaining to compensation and reimbursement associated with this contract, Contractor will report to California Coastal and Marine Initiative (CCMI) Program Analyst Robin Jenkins at (916) 442-4880 or rjenkins@resourceslawgroup.com.

ecotrust

The Marine Life Protection Act (MLPA) is a state law directing the California Department of Fish and Game (CDFG) to design and manage an improved network of marine protected areas off California's coast. To implement this law, a public-private partnership has been formed between the California Resources Agency, CDFG, and Resources Legacy Fund Foundation—the MLPA Initiative. As part of this effort, Ecotrust has been retained to collect, compile and analyze socioeconomic information pertaining to commercial fisheries on the central coast. The project is designed to provide spatially explicit socioeconomic information for both the MLPA Initiative and the Monterey Bay National Marine Sanctuary (MBNMS).

The goal of the Fisheries Uses and Values Project is to compile a comprehensive picture of the commercial fishing use patterns along the central California coast, using the expert knowledge of fishermen themselves. The purpose of this project is threefold:

1. Incorporate commercial fishermen's knowledge into the deliberations of the Regional Stakeholder Group in the MLPA Central Coast Study Region and of the MBNMS Marine Protected Areas Working Group;
2. Use this information to improve on the spatial resolution and accuracy of CDFG landings and logbook data; and
3. Develop accurate maps of the local fishing grounds and their economic importance to the local fleets.

This kind of spatially explicit information on commercial fisheries and their value can ensure representation of socioeconomic values in the design, implementation and management of marine protected areas.

During the summer months of 2005 (June through August) Ecotrust personnel will interview approximately 100 fishermen along the central coast. Fishermen will be selected based on CDFG data and recommendations by the Regional Stakeholder Group. The sample is designed to capture the majority of landings in 10-12 of the most significant regional fisheries, as well as the depth of expertise of longtime and successful fishermen.

Results from this project will be made available to CDFG and MBNMS for use in the context of the MLPA Initiative and the discussion, implementation, and management of marine protected areas in state and federal waters off California—specifically the Central Coast Regional Stakeholder Group and the Sanctuary's MPA Working Group.

Ecotrust personnel will contact fishermen directly, and arrange for interviews with contracted staff based in Santa Cruz, Monterey, Morro Bay and Santa Barbara. The format includes one-on-one or small group interviews, with follow-up meetings by fishery and/or gear group. Due to the sensitive nature of commercial fishing information, only Ecotrust staff (operating under a strict confidentiality protocol) will handle the raw data generated during the interviews. All information collected in the interviews is anonymous and confidential on the individual level. All analyses and results will be presented in aggregate form, and will be reviewed in aggregate form by participating fishermen from each fishery. The information will be used to create a comprehensive picture of the commercial fishing use patterns and values along California's central coast, and may also be written up in a peer-reviewed journal. As a participant, you agree to let your information be used in this manner.

Your willingness to participate is appreciated. If you have any questions or concerns, please contact Ecotrust at 1-866-872-1333, or fish@ecotrust.org, or Paul Reilly of CDFG at 831.649.2879, preilly@dfg.ca.gov

If you agree to participate under the conditions described above, please print and sign your name.

Participant's name _____ Signature _____

Field Staff signature _____ Date _____

Appendix 2 – English language consent form

ecotrust

Luật bảo vệ Tài nguyên biển (MLPA) là luật của bang liên quan trực tiếp đến cơ quan nghề cá và vui chơi giải trí của bang California (CDFG) được soạn thảo ra để quản lý và hoàn thiện hệ thống quản lý các khu bảo tồn ở khu vực biển của California. Để thực hiện được luật này, một sự hợp tác giữa cá nhân và cộng đồng đã được hình thành giữa California Recourse Agency; CDFG và Resource Legacy Fund Foundation với MLPA Initiative. Một phần của nỗ lực này, Ecotrust đã được thuê để thu thập, tập trung và phân tích những thông tin kinh tế xã hội đi đôi với thông tin nghề cá thương mại ở vùng bờ chủ yếu. Dự án đưa ra không gian rõ ràng thông tin KTXH cho cả MLPA Initiative và Khu bảo tồn biển (KBTB) Monterey Bay National Marine Sanctuary (NBNMS).

Mục tiêu của Dự án Sử dụng và Giá trị Thuỷ sản là để hoàn thiện một bức tranh toàn diện về việc nghề cá thương mại điển hình ở vùng đánh bắt chủ yếu của biển California, qua việc sử dụng những kiến thức của các chuyên gia và những ngư dân. Muc đích của dự án tập trung vào 3 điểm sau:

1. Kết hợp chặt chẽ hiểu biết của ngư dân nghề cá thương mại vào những cân nhắc, suy tính của Nhóm các bên liên quan trong khu vực của MLPA khu vực vùng bờ nghiên cứu chủ yếu (central coast study region) và MBNMS nhóm làm việc của KBTB.
2. Sử dụng những thông tin này để hoàn thiện về nghị quyết không gian (on the spatial resolution) và sự chính xác của khu vực CDFG (CDFG landings) và thông tin số liệu của nhật ký hàng hải; và
3. Xây dựng bản đồ phù hợp của những ngư trường và những ngư cụ đánh cá kinh tế quan trọng của địa phương

Loại thông tin không gian rõ ràng này về đánh cá thương mại và những giá trị của nó có thể đảm bảo sự có mặt của những giá trị KTXH, việc thực hiện và quản lý KBTB.

Trong mùa hè 2005 (tháng 6 đến tháng 8) nhân viên của Ecotrust sẽ phỏng vấn khoảng 100 ngư dân ở khu vực dựa vào dữ liệu CDFG và được giới thiệu đến nhóm các bên liên quan khu vực. Phỏng vấn dưa vào việc đánh giá đồng cấp (peer reviewed), dựa vào phương pháp khoa học xã hội để thu thập các hiểu biết của dân địa phương. Mẫu được thiết kế để thu được thông tin của 10-12 cảng cá chính của những vùng có nghề cá quan trọng, cũng như chuyên môn sâu trong của ngư dân thành công và trong thời gian dài.

Nhân viên của Ecotrust sẽ liên lạc trực tiếp với các ngư dân, và sắp xếp các cuộc phỏng vấn với các nhân viên tại Santa Crus, Monteray; Morro Bay và Santa Barbara. Form phỏng vấn bao gồm cho từng người một hoặc cho một nhóm phỏng vấn. Cùng với các cuộc họp tiếp theo về nghề cá và nhóm ngư cụ mà những thông tin thu thập được sẽ được công nhận (phê chuẩn) bởi ngư dân. Do sự nhậy cảm của các thông tin nghề cá thương mại, chỉ nhân viên Ecotrust (được hoạt động dưới một điều lệ nghiêm ngặt) sẽ sử dụng những số liệu phỏng vấn này. Tất cả các thông tin thu thập được trong quá trình phỏng vấn giấu tên và bí mật ở mức độ cá nhân. Tất cả các phân tích và kết quả sẽ được xem xét đánh giá bởi những ngư dân tham gia. Thông tin sẽ được sử dụng để thể hiện một bức tranh toàn diện về hình mẫu và giá trị nghề cá thương mại của California Central coast, và cũng có thể được đăng vào những Tạp chí đánh giá đồng cấp (peer reviewed). Như một người tham gia, bạn đồng ý để thông tin của bạn được sử dụng cho mục đích này.

Sự sẵn lòng trả lời các câu hỏi của bạn thật quý giá, Nếu bạn muốn biết thêm thông tin hoặc có câu hỏi gì hãy liên lạc với chúng tôi theo số: 1-866-872-1333; fish@ecotrust.org; hoặc Paul Reilly of CDFG at 831.649.2879 (preilly@dfg.ca.gov)

Nếu bạn đồng ý tham gia v ới điều kiện nêu trên, hãy ghi danh và ký tên dưới đây.

Tên người tham gia_____ K ý t ên

Chữ ký của nhân viên thực địa _____ Ngày

Appendix 3 – Vietnamese language consent form

Summary of potential impacts of the February '06 MPA packages on commercial and recreational fisheries in the Central Coast Study Region

Final version, revised 8 March 2006

Astrid Scholz, ajscholz@ecotrust.org, Charles Steinback, and Mike Mertens

Introduction

The following data sets were used in the analysis of relative effects of the MPA packages on commercial and recreational fisheries that are conducted in the waters in the Central Coast Study Region:

- For the commercial fishery, we used data layers characterizing the spatial extent and relative stated importance of fishing grounds of 19 commercial fisheries in the Central Coast Study Area (SA) previously transmitted by Ecotrust to the Marine Life Protection Act Initiative (MLPAI) under the terms of contract agreement No. 2005-0067.[2] This information was collected during interviews in the summer of 2005, using a stratified, representative sample of 100+ fishermen whose individual responses about the relative importance of ocean areas for each fishery were standardized using a 100-point scale and normalized to the reported fishing grounds for each fishery;

- For the recreational fishery, we used recreational private and rental boat fishing effort data from the California Recreational Fisheries Survey (CRFS) 2004 and made available to Ecotrust by the California Department of Fish and Game (CDFG). This information consists of observed number of angler trips per mircoblock, and is grouped for trips for particular species. Of those, we analyzed the trips for rockfish and salmon in order to characterize two of the most important recreational fisheries in the study area. Similar survey data for Commercial Passenger Fishing Vessels (CPFV) were not available in time for this analysis.

Overview of fisheries considered in the analysis

The commercial fisheries considered in this analysis are of varying importance in terms of ex vessel revenues. Table 1 below lists the species or groups considered and their share of Central Coast Study Region commercial fishing revenues, using the 6-year average of nominal ex vessel revenues between 1999 and 2004. In most cases, the same fisheries account for substantially different proportions of statewide landings. For example, Dungeness crab accounts for only 1.66% of CCRS landings (by ex vessel revenue), but 17.33% of state totals.

Interestingly, private and rental boat fishing for both rockfish and salmon account for double the percentage of all trips in the Central Coast Study Region (22% and 50%, respectively) than trips for the same species statewide (10% and 23%). Corresponding data for the charter boat fleet were not available at the time of this analysis. In general, however, CPFV trips consist of several times the number of anglers as private and rental boat trips.

[2] Scholz et al., forthcoming, "Commercial fishing grounds and their relative importance off the Central Coast of California", Final report on contract No. 2005-0067.

Table 1 – Summary of fisheries considered in the analysis

Commercial			Recreational		
Species or group	*% of CCSR fisheries revenues, 6-year average (1999-2004)*	*% of CA statewide fisheries revenues,6-year average (1999-2004)*	*Species or group*	*% of CCSR observed private and rental boat recreational angler trips [No. of total trips: 84,000]*	*% of CA statewide [No. of total trips: 663,000]*
Anchovy	2.17%	0.65%	n/a	n/a	n/a
Cabezon	2.73%	0.59%	n/a	n/a	n/a
Dungeness crab	1.66%	17.33%	n/a	n/a	n/a
Halibut	1.95%	2.24%	n/a	n/a	n/a
Kelp Greenling	0.25%	0.08%	n/a	n/a	n/a
Lingcod	0.33%	0.17%	n/a	n/a	n/a
Mackerel	0.13%	1.10%	n/a	n/a	n/a
Deep Nearshore Rockfish	4.83%	1.24%	Rockfish	22%	10%
Rockfish Nearshore					
Rockfish Shelf	0.87%	0.72%			
Rockfish Slope	1.63%	0.48%			
Rock Crab	0.78%	1.03%	n/a	n/a	n/a
Salmon	12.57%	8.08%	Salmon	50%	23%
Sardine	7.19%	3.95%	n/a	n/a	n/a
Sablefish	5.53%	3.40%	n/a	n/a	n/a
White Seabass	0.47%	0.47%	n/a	n/a	n/a
Surfperch	0.20%	0.09%	n/a	n/a	n/a
Spot Prawn	7.38%	2.25%	n/a	n/a	n/a
Squid	24.49%	18.81%	n/a	n/a	n/a

Approach

The five MPA network proposals under review (Packages 1, 2, 3, AC and S) vary according to their spatial extent and the commercial and recreational fishing uses they affect. Specifically, they vary by the number and types of fisheries permitted within the boundaries of particular MPAs within a network. Furthermore, study area (SA) fisheries themselves vary in spatial extent and frequently overlap. Most of them are conducted in fishing grounds that extend beyond the state waters of the CCSR, and we report the effects both in terms of total fishing grounds (G) and those that fall within the study area. Since any one MPA may have different effects on different uses, and different uses may be affected differently by all MPAs, it is therefore necessary to consider single MPAs and single fishery uses independently. Note that Package 0, the “no action” alternative of existing MPAs, has no differential effect on fisheries and was therefore not evaluated. Similarly, since current fishery closures such as the Rockfish Closure Area affect all proposals equally, they have no differential effect.

We conducted an overlay of each MPA with each potential use. MPAs were grouped according to level of protection, using the same levels of protection as elsewhere in the Science Advisory Team (SAT)

evaluations and as described in the January 10th draft of the "Rationale for SAT categorization of MPAs by relative levels of protection" (ProtectionLevels_draft_10Jan06.doc), but uses were considered individually. In other words, for each MPA and protection level within each package, we assessed the fishery uses that would be affected.

We quantified the first order maximum effects of proposed MPAs on both commercial and recreational fishing, analyzing the percent of total fishing grounds for any one fishery included in a given MPA. This is a first-order, "worst case" analysis that is silent on the eventual behavioral response. In other words, the analysis assumed that all fishing in an area affected by an MPA would be lost completely, when in reality it is more likely that effort would shift to areas outside the MPA. There are, however, currently no data available to support an analysis of such an adaptive response.

We compiled results in a series of spreadsheets transmitted to the MPLAI and Science Advisory Team, summarizing the effects of the various MPA packages on commercial and recreational fisheries both in terms of the area affected and the relative value lost. For the purposes of this analysis, "value" was measured not in terms of Dollars, but using two proxies: 1) an index of relative, stated importance derived from interviews with fishermen in the case of the commercial fisheries, and 2) number of observed private and rental boat trips to a microblock in the case of the recreational fisheries.

For this first order evaluation, we assumed that all fishing in an area intersected by MPAs and fishing grounds would be affected. Where an MPA straddled a reporting block in the recreational data, we apportioned the number of trips associated with that block proportional to the area overlap. In the case of the commercial fisheries, data are at a sufficient spatial resolution to allow for direct summation. It is important to note that the analysis specifically does not constitute an economic impact analysis, nor account for behavioral responses such as shifts in fishing effort to other areas.

The percent of area and value affected was calculated based on the grounds identified within the Central Coast region, not for the whole state

Assessing MPA packages

The percent change in area and value for each of the commercial fisheries were determined by the intersection of each MPA package and the fishing grounds specific to that use. Each MPA within a package was classified by whether it would affect the fishery or not. If a fishery was affected by an MPA, the area and value were summarized and then divided by the total area and value for the entire fishing grounds (G), as derived from interviews with fishermen, and the total study area (SA).

The total percent of the area and value affected for both the total fishing grounds and the grounds inside the study area was then summarized for all MPAs that affected each fishery per package. Packages vary considerably in their effects, both between and across fisheries, as the following table illustrates for commercial fisheries. Packages 1, 2 and 3 are based on the proponents' February 9th revisions. No revisions were made to the December 15th version of Package AC, and Package S is based on the draft of February 22, 2006.

Table 2 – Summary of effects on commercial fisheries

	Package 1	Package 2	Package 3	Package AC	Package S
Area of total fishing grounds affected					
Anchovy	4.39%	7.98%	6.01%	10.62%	4.35%
Cabezon	13.27%	16.96%	14.95%	24.31%	15.82%
Dungeness crab	3.38%	7.09%	6.75%	11.77%	7.06%
Deep Nearshore Rockfish	13.02%	16.54%	14.97%	23.86%	16.46%
Halibut	9.08%	10.09%	9.50%	18.04%	9.99%
Kelp Greenling	12.33%	17.74%	16.16%	23.82%	17.43%
Lingcod	12.61%	18.44%	16.31%	23.45%	17.40%
Mackerel	6.66%	12.30%	9.41%	16.64%	6.96%
Rockfish Nearshore	11.92%	15.39%	13.70%	23.72%	14.38%
Rockfish Shelf	5.18%	13.21%	16.13%	29.16%	11.53%
Rockfish Slope	0.64%	1.10%	0.97%	6.96%	0.96%
Rock Crab	4.79%	6.63%	6.10%	9.57%	6.23%
Salmon	0.44%	1.05%	0.91%	1.47%	0.80%
Sardine	4.38%	7.91%	5.16%	10.55%	4.30%
Sablefish	0.86%	2.26%	2.26%	2.94%	2.30%
White seabass	9.47%	7.84%	8.36%	16.56%	8.50%
Surfperch	8.07%	16.77%	22.78%	15.18%	15.65%
Spot Prawn	0.87%	2.50%	2.88%	3.70%	2.88%
Squid	6.82%	10.89%	9.76%	15.65%	9.92%
Area of fishing grounds within the study area affected					
Anchovy	10.14%	18.40%	13.88%	24.55%	9.99%
Cabezon	15.11%	19.31%	17.05%	27.73%	18.05%
Dungeness crab	6.96%	14.57%	13.87%	24.18%	14.51%
Deep Nearshore Rockfish	14.39%	18.26%	16.54%	26.39%	18.20%
Halibut	11.07%	12.30%	11.59%	21.98%	12.18%
Kelp Greenling	12.74%	18.35%	16.73%	24.61%	18.03%
Lingcod	13.32%	19.53%	17.25%	24.85%	18.38%
Mackerel	9.49%	17.58%	13.44%	23.82%	9.97%
Rockfish Nearshore	13.73%	17.70%	15.73%	27.23%	16.55%
Rockfish Shelf	5.67%	14.48%	17.68%	31.97%	12.64%
Rockfish Slope	14.33%	24.76%	21.87%	32.49%	21.64%
Rock Crab	11.28%	15.59%	14.38%	22.49%	14.63%
Salmon	6.07%	13.82%	11.85%	19.26%	10.71%
Sardine	10.14%	18.40%	11.98%	24.55%	9.99%
Sablefish	8.05%	21.22%	21.22%	27.58%	21.61%
White seabass	11.56%	9.58%	10.22%	20.24%	10.36%
Surfperch	8.07%	16.79%	22.78%	15.18%	15.65%
Spot Prawn	6.49%	18.36%	21.17%	27.08%	21.12%
Squid	9.00%	14.37%	12.88%	20.64%	13.08%

	Package 1	Package 2	Package 3	Package AC	Package S
Value of total fishing grounds affected					
Anchovy	3.65%	6.97%	5.26%	10.46%	4.16%
Cabezon	14.42%	27.34%	21.85%	32.02%	24.58%
Dungeness crab	1.92%	5.50%	5.78%	12.33%	5.61%
Deep Nearshore Rockfish	15.78%	21.81%	17.54%	35.65%	20.59%
Halibut	5.92%	9.24%	9.66%	12.59%	8.24%
Kelp Greenling	12.95%	23.60%	18.44%	30.44%	21.36%
Lingcod	12.87%	25.15%	21.30%	33.44%	23.39%
Mackerel	4.52%	8.72%	6.83%	12.94%	5.99%
Rockfish Nearshore	13.82%	24.78%	20.83%	32.74%	23.24%
Rockfish Shelf	6.99%	11.86%	15.33%	26.30%	10.57%
Rockfish Slope	0.64%	1.10%	0.97%	6.96%	0.96%
Rock Crab	5.79%	6.42%	6.78%	10.99%	6.27%
Salmon	0.77%	2.31%	1.89%	3.57%	1.53%
Sardine	3.45%	7.30%	4.57%	10.60%	4.14%
Sablefish	0.90%	3.09%	3.09%	4.15%	3.14%
White seabass	8.21%	7.38%	7.92%	11.59%	7.15%
Surfperch	2.73%	5.06%	9.41%	5.94%	4.72%
Spot Prawn	1.97%	4.19%	5.30%	8.37%	5.22%
Squid	5.87%	9.49%	7.34%	17.77%	9.10%
Value of fishing grounds within the study area affected					
Anchovy	5.72%	10.89%	8.24%	16.35%	6.51%
Cabezon	14.64%	27.72%	22.15%	32.47%	24.95%
Dungeness crab	4.50%	12.83%	13.52%	28.79%	13.10%
Deep Nearshore Rockfish	16.49%	22.82%	18.39%	37.37%	21.55%
Halibut	6.44%	10.00%	10.49%	13.68%	8.96%
Kelp Greenling	13.12%	23.91%	18.66%	30.83%	21.64%
Lingcod	13.11%	25.58%	21.68%	34.02%	23.79%
Mackerel	5.36%	10.28%	8.09%	15.30%	7.10%
Rockfish Nearshore	14.30%	25.65%	21.56%	33.91%	24.07%
Rockfish Shelf	7.46%	12.67%	16.37%	28.07%	11.28%
Rockfish Slope	14.33%	24.76%	21.87%	32.49%	21.64%
Rock Crab	11.99%	13.29%	14.07%	22.69%	12.96%
Salmon	3.42%	10.30%	8.49%	15.85%	6.84%
Sardine	5.24%	11.08%	6.94%	16.07%	6.26%
Sablefish	6.83%	23.30%	23.30%	31.41%	23.71%
White seabass	9.11%	8.16%	8.78%	12.82%	7.93%
Surfperch	2.73%	5.06%	9.41%	5.94%	4.72%
Spot Prawn	7.28%	15.48%	19.53%	30.82%	19.26%
Squid	6.27%	10.13%	7.83%	18.91%	9.70%

For example, package 1 has lesser effects (both in area and value) on fisheries such as squid and spot prawn than on, say, Kelp greenling. Illustrating another set of effects, package 3 affects 10% of the total fishing grounds for halibut, but 12% when considering those that fall into the (nearer to shore) study area waters. In this case, the effects on fishing area and importance are almost identical, with 10% and 11% of stated importance affected, respectively. In addition, from Table 1, the halibut fishery constitutes

a little under 2% of study area commercial fisheries. In some cases, for example, Deep nearshore rockfish, alternatives can have markedly different effects on area and relative "value". For example, package AC affects 26% of the study area fishing grounds for Deep nearshore rockfish, but well over 1/3, 37%, of stated importance.

Table 3 summarizes the effects on recreational fisheries. The estimated effect on trip numbers is an upper boundary, since a trip may be counted twice in the data when it covered more than one microblock. Furthermore, the analysis assumes that all trips to a block would be lost.

Table 3 – Summary of effects on private and rental boat recreational fisheries

	Package 1	**Package 2**	**Package 3**	**Package AC**	**Package S**
Recreational Salmon Area affected statute miles^2	0.05	9.68	3.72	7.08	4.51
Maximum Number of Salmon Trips affected	4	79	69	39	30
Recreational Rockfish Area affected statute miles^2	17.58	43.52	49.26	49.26	37.88
Maximum Number of Rockfish Trips affected	269	487	479	479	351

Results in terms of the percent area of the fishing grounds affected to follow.

Summary of results from the analysis of fisheries effects

There are several patterns that emerge from the analysis of the four MPA packages:

- Compared to the previous versions, packages 1, 2, and 3 are converging in terms of economic impacts: Package 1 now has 41% greater economic impacts, while Packages 2 and 3 now have 13% and 4%, respectively, lesser impacts on commercial fisheries—both in terms of grounds and relative value (stated importance) in the study area;
- All packages affect the 19 commercial fisheries differently, with the smallest effects in terms of both value and area affected generally evidenced in Package 1;
- In the commercial fishery, for 16 out of the 19 species investigated, Package 1 has the least effects on area and Package AC the most, Packages S and 3 lie between Packages 1 and 2 in 12 of the 19 fisheries;
- There are some deviations from this pattern in terms of the relative value of the affected areas, i.e., larger areas affected do not always correspond to higher stated importance;
- In the commercial fishery, for 18 out of the 19 species investigated, Package 1 has the least effects on the relative value and Package AC the most, Packages S and 3 lie between 1 and 2 in 11 of the 19 fisheries;
- Package S, has the least impact on area for 2 of the fisheries, anchovy and white seabass, with comparable impacts to Package 1 for 8 of the fisheries, (anchovy, halibut, mackerel, salmon, sardine, white seabass, and squid);
- Package S, has less than 10% impact on the stated importance within the study area for 8 of the 19 commercial fisheries, compared to 12 for Package 1, 7 for Package 3, 2 for Package 2 (5 additional fisheries for Package 2 are between 10% - 11%), and 1 for Package AC.
- Packages have similar effects on the two recreational fisheries considered, with the package that affects the smallest area of grounds being the one that affects the least number of trips;
- Package 1, followed by Package S, affects the least amount of recreational fishing area and trips for both salmon and rockfish, with Package 2 having the largest effect on the recreational

fishing area and number of trips for salmon, while Packages AC and 3 have the largest effect on the recreational fishing area and number of trips for rockfish.